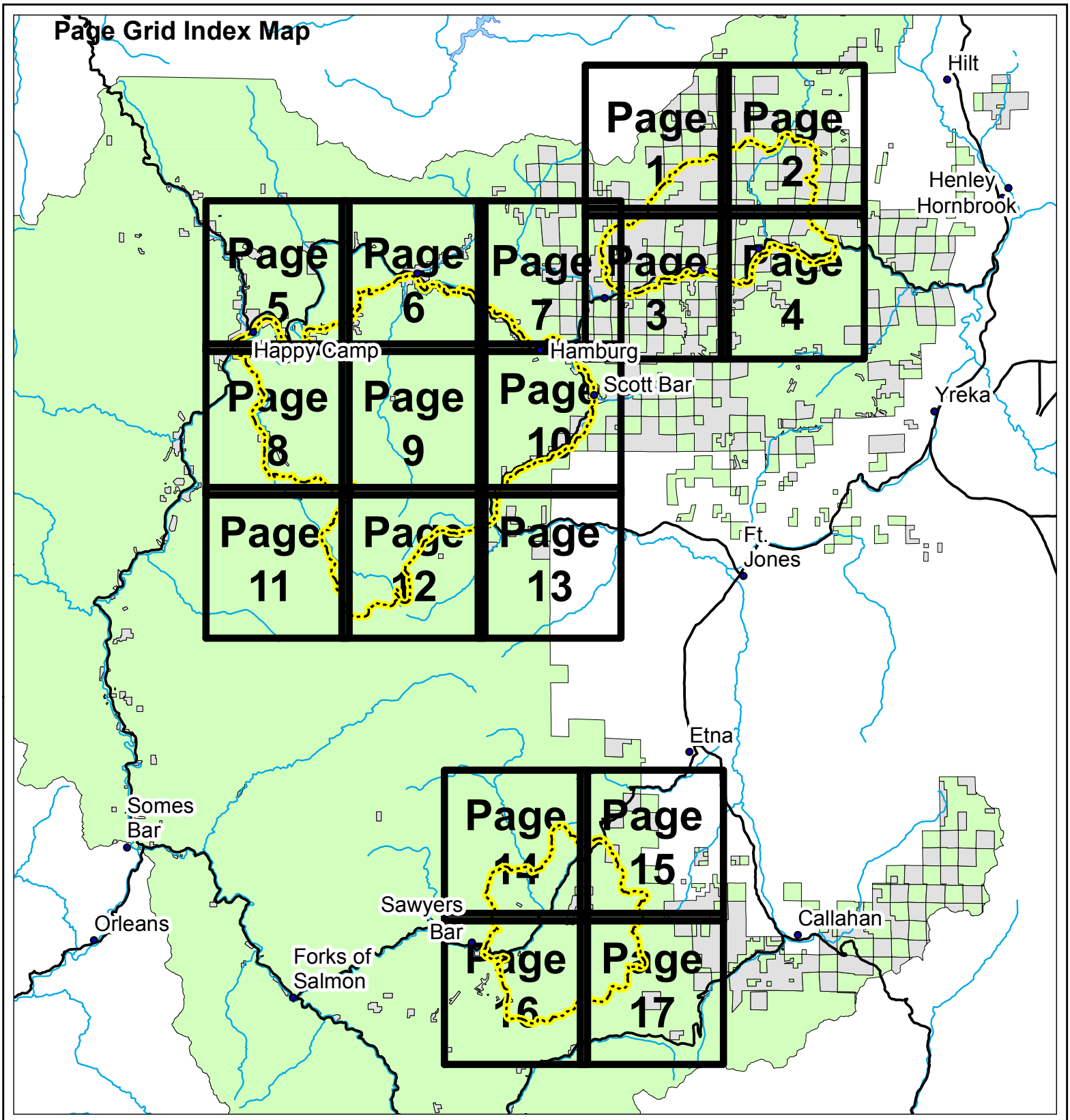

USDA

Westside Fire Recovery
Project Boundary
Grid Index
8-1/2 by 11 Page Size

Legend

- Westside Fire Recovery Boundary
- Major Roads
- Major Streams
- Waterbody
- National Forest Land
- Other Land

N

0 5 10 Miles

Date: 3/6/2015

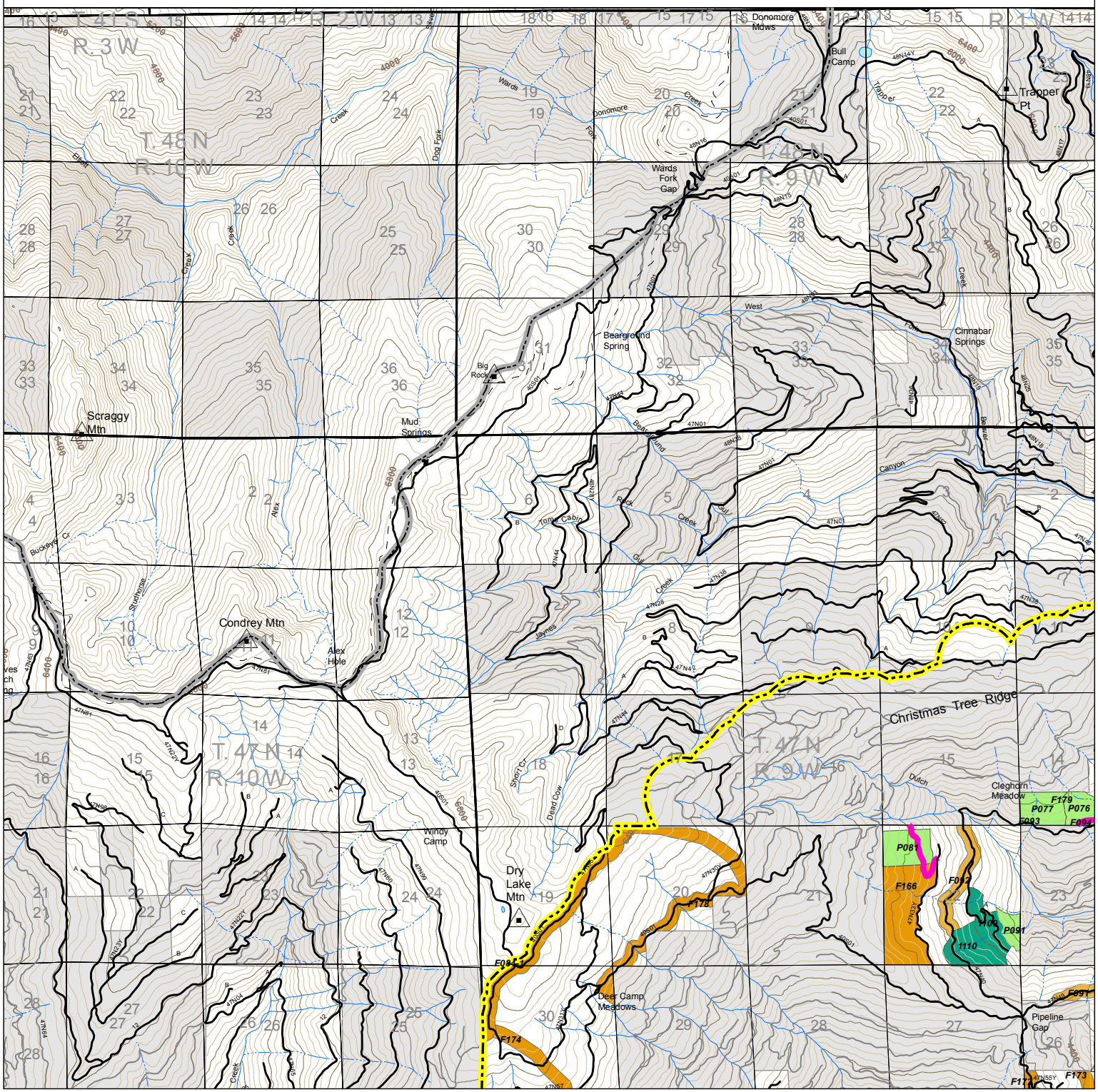

USDA Westside Fire Recovery Project Boundary
Alternative 5
Draft EIS
Data as of 3/3/2015

Roadside hazard treatment is proposed up to 250 feet either side of all NFTS sytem roads within the project area and temporary roads used to access treatment units.

N

0 0.5 1 Miles

1:63,360

Date: 3/6/2015

Legend

- Westside Fire Recovery Boundary
- NFTS System Road
- Temporary Road On Existing Roadbed
- Site Preparation, Plant and Release Treatment Only
- Salvage Harvest Treatments with Site Preparation, Plant and Release
- Fuels Management Zone Treatment
- Roadside Fuels Treatment
- Private/Other Road
- Ranger District Boundary
- Private Land Within the Forest Boundary

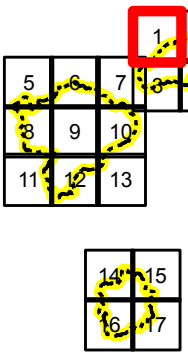

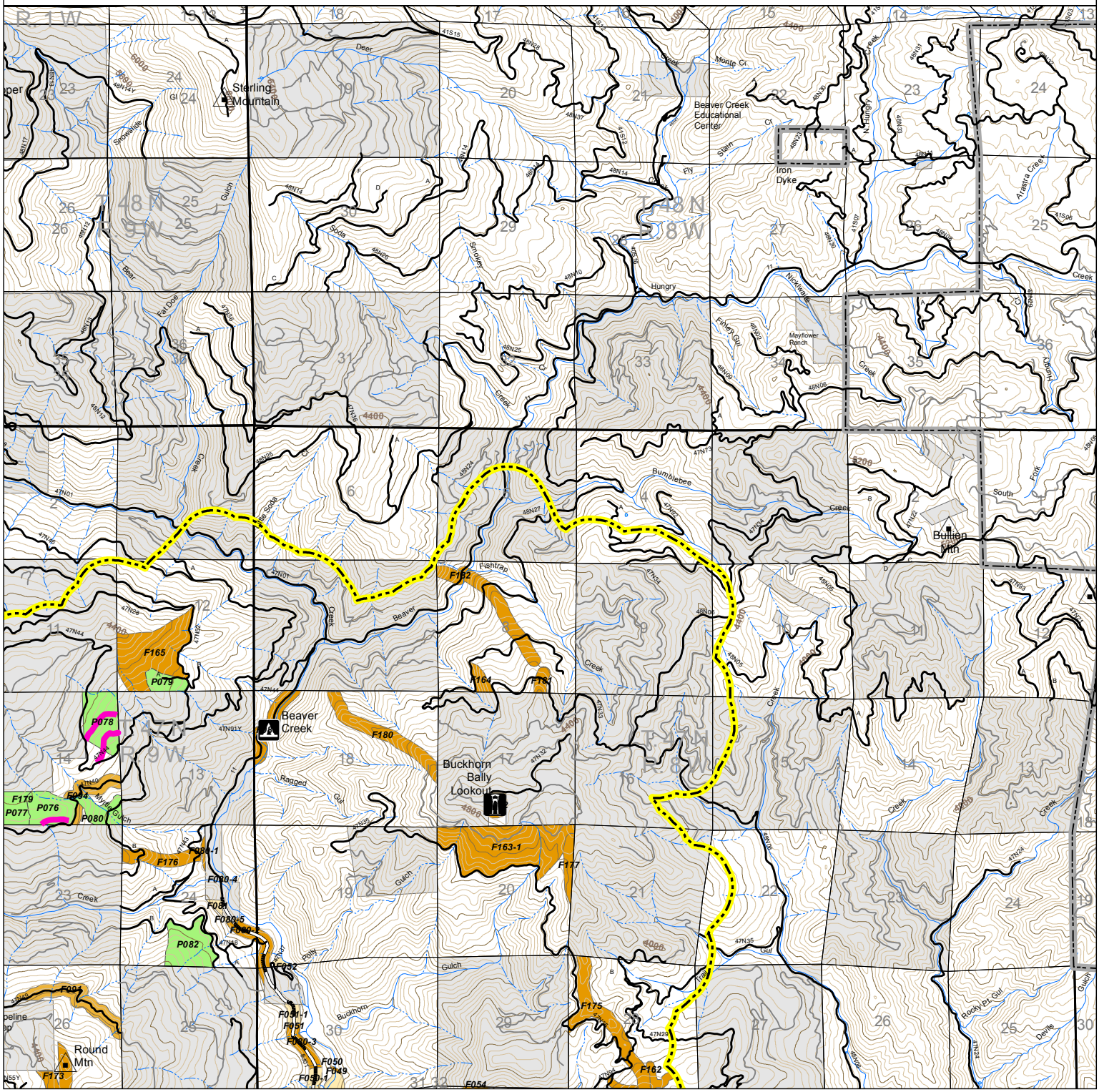

USDA Westside Fire Recovery Project Boundary Alternative 5 Draft EIS Data as of 3/3/2015

Roadside hazard treatment is proposed up to 250 feet either side of all NFTS sytem roads within the project area and temporary roads used to access treatment units.

N

0 0.5 1 Miles

1:63,360

Date: 3/6/2015

Legend

- Westside Fire Recovery Boundary
- NFTS System Road
- Temporary Road On Existing Roadbed
- Site Preparation, Plant and Release Treatment Only
- Fuels Management Zone Treatment
- Roadside Fuels Treatment
- Wildland Urban Interface Treatment
- Campground
- Lookout
- State or US Highway/County Road
- Private/Other Road
- Ranger District Boundary
- Private Land Within the Forest Boundary

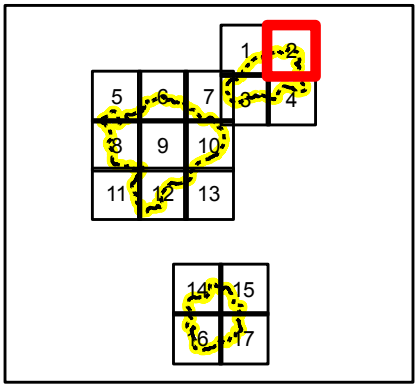

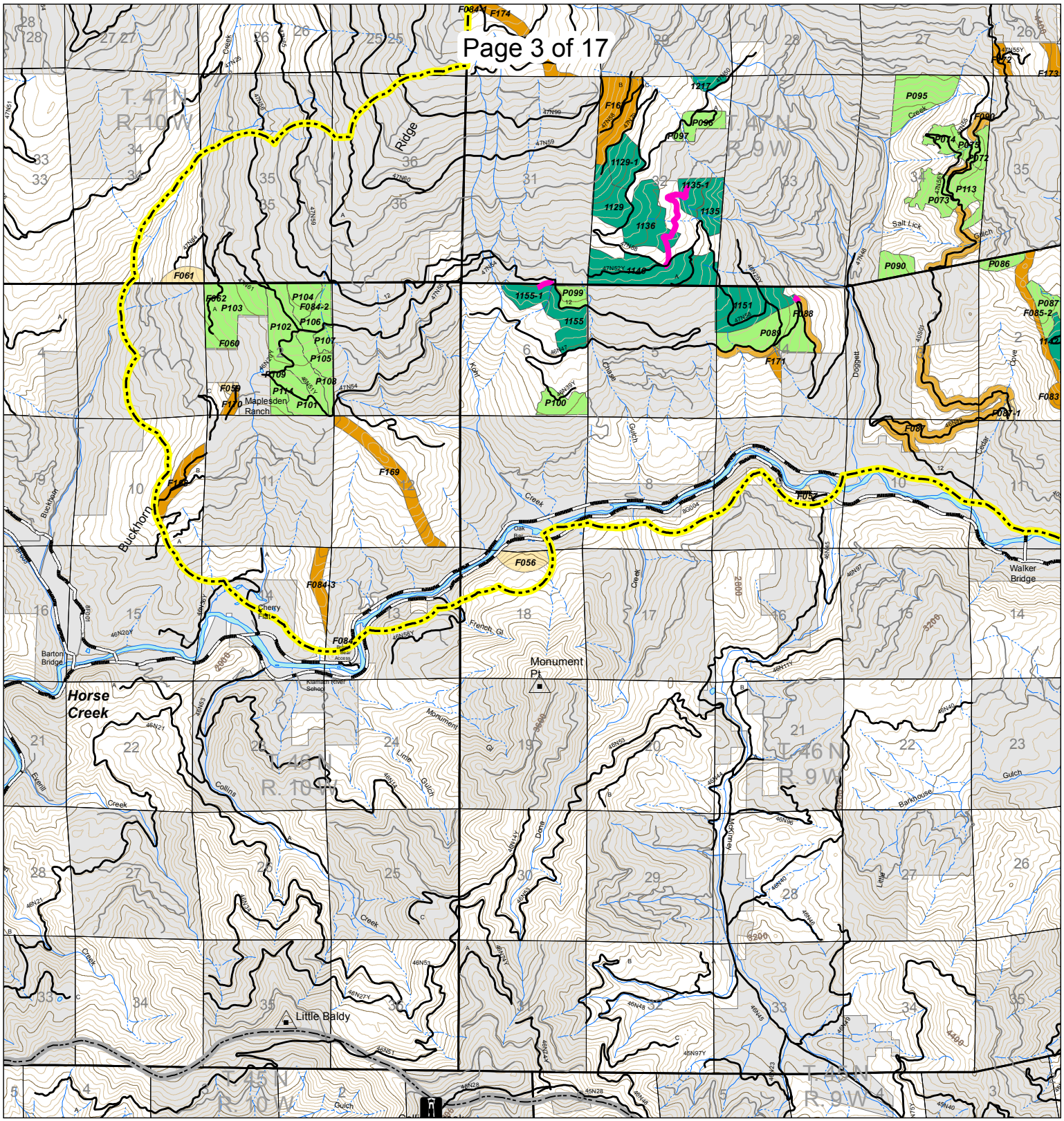

USDA Westside Fire Recovery Project Boundary Alternative 5 Draft EIS Data as of 3/3/2015

Roadside hazard treatment is proposed up to 250 feet either side of all NFTS sytem roads within the project area and temporary roads used to access treatment units.

N

0 0.5 1 Miles

1:63,360

Date: 3/6/2015

Legend

- Westside Fire Recovery Boundary
- NFTS System Road
- Temporary Road On Existing Roadbed
- Site Preparation, Plant and Release Treatment Only
- Salvage Harvest Treatments with Site Preparation, Plant and Release
- Fuels Management Zone Treatment
- Roadside Fuels Treatment
- Wildland Urban Interface Treatment
- Lookout
- State or US Highway/County Road
- Private/Other Road
- Ranger District Boundary
- Private Land Within the Forest Boundary

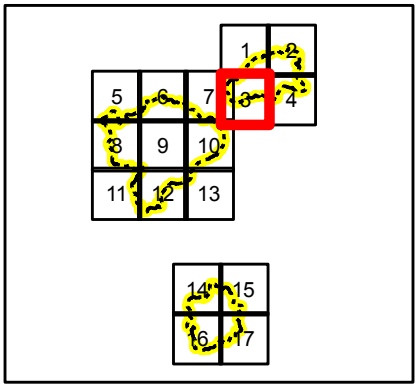

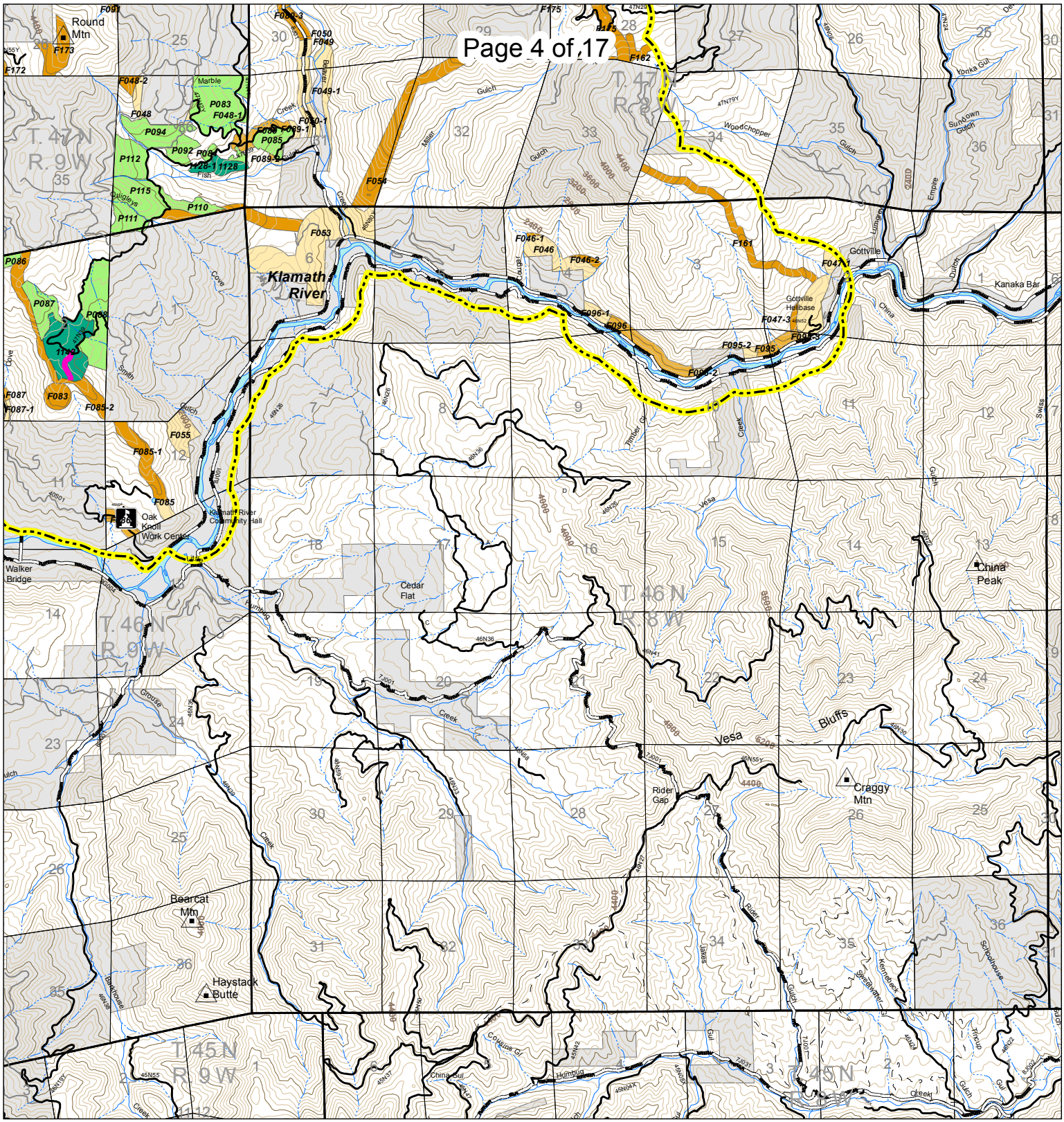

Westside Fire Recovery Project Boundary
Alternative 5
Draft EIS
Data as of 3/3/2015

Roadside hazard treatment is proposed up to 250 feet either side of all NFTS sytem roads within the project area and temporary roads used to access treatment units.

N

0 0.5 1 Miles

1:63,360

Date: 3/6/2015

Legend

- Westside Fire Recovery Boundary
- NFTS System Road
- Temporary Road On Existing Roadbed
- Site Preparation, Plant and Release Treatment Only
- Salvage Harvest Treatments with Site Preparation, Plant and Release
- Fuels Management Zone Treatment
- Roadside Fuels Treatment
- Wildland Urban Interface Treatment
- Administrative Site
- State or US Highway/County Road
- Private/Other Road
- Ranger District Boundary
- Private Land Within the Forest Boundary

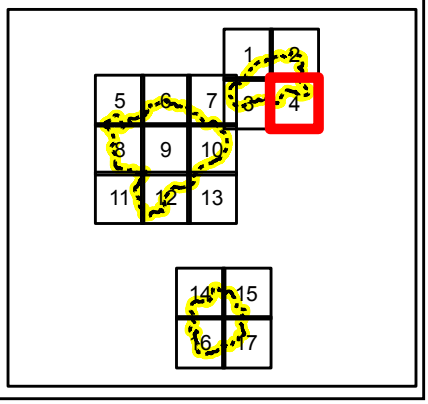

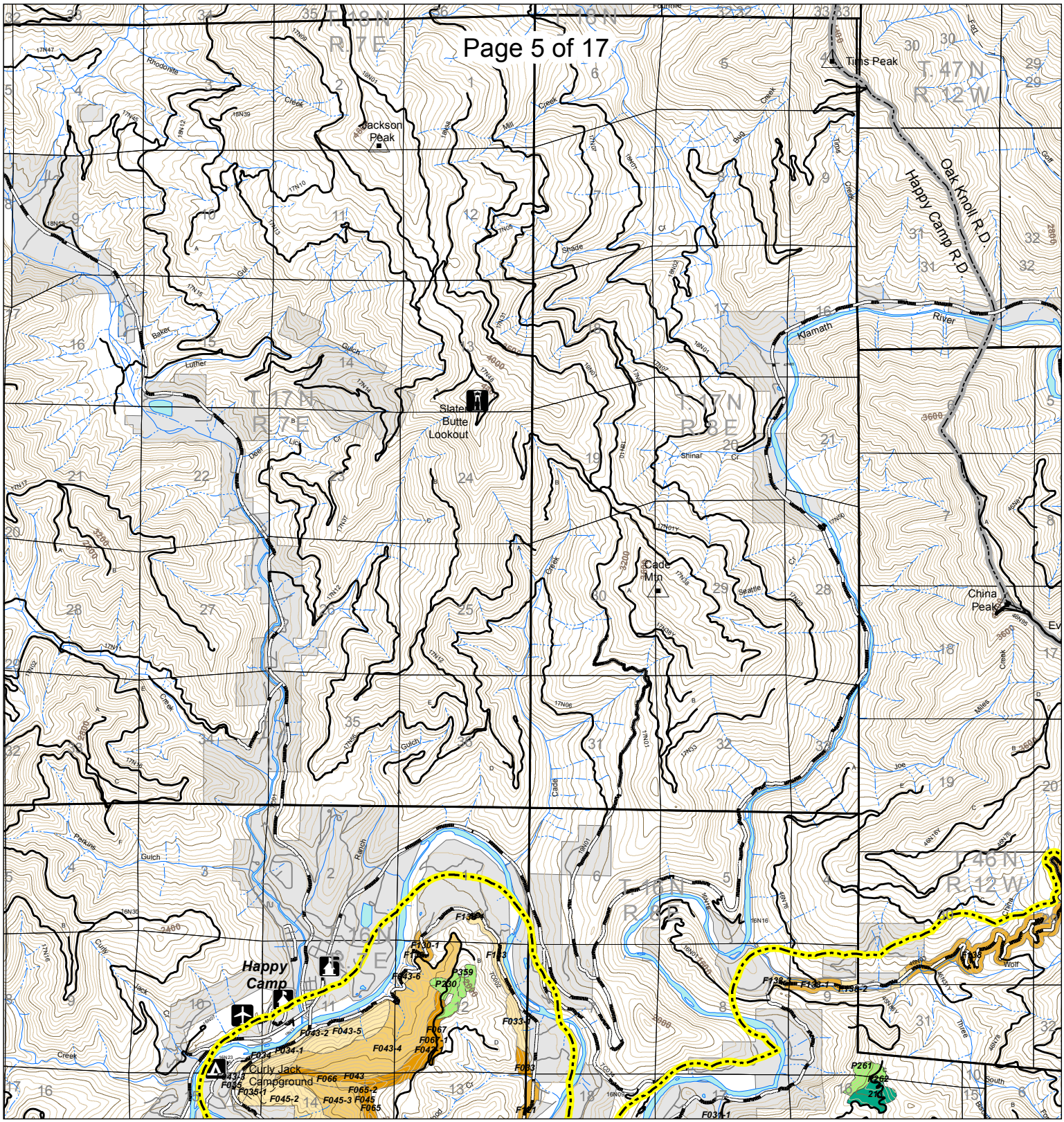

Westside Fire Recovery Project Boundary
Alternative 5
Draft EIS
Data as of 3/3/2015

Roadside hazard treatment is proposed up to 250 feet either side of all NFTS sytem roads within the project area and temporary roads used to access treatment units.

N

0 0.5 1 Miles

1:63,360

Date: 3/6/2015

Legend

- Westside Fire Recovery Boundary
- NFTS System Road
- Site Preparation, Plant and Release Treatment Only
- Salvage Harvest Treatments with Site Preparation, Plant and Release
- Fuels Management Zone Treatment
- Roadside Fuels Treatment
- Prescribed Burn Treatment
- Wildland Urban Interface Treatment
- Campground
- Administrative Site
- Helibase
- Lookout
- State or US Highway/County Road
- Private/Other Road
- Ranger District Boundary
- Private Land Within the Forest Boundary

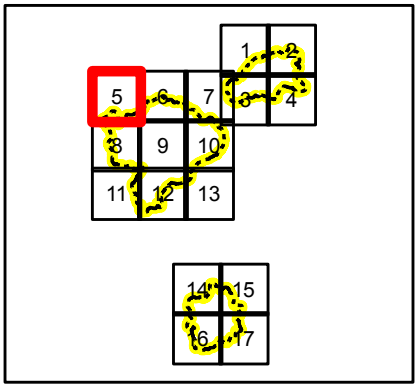

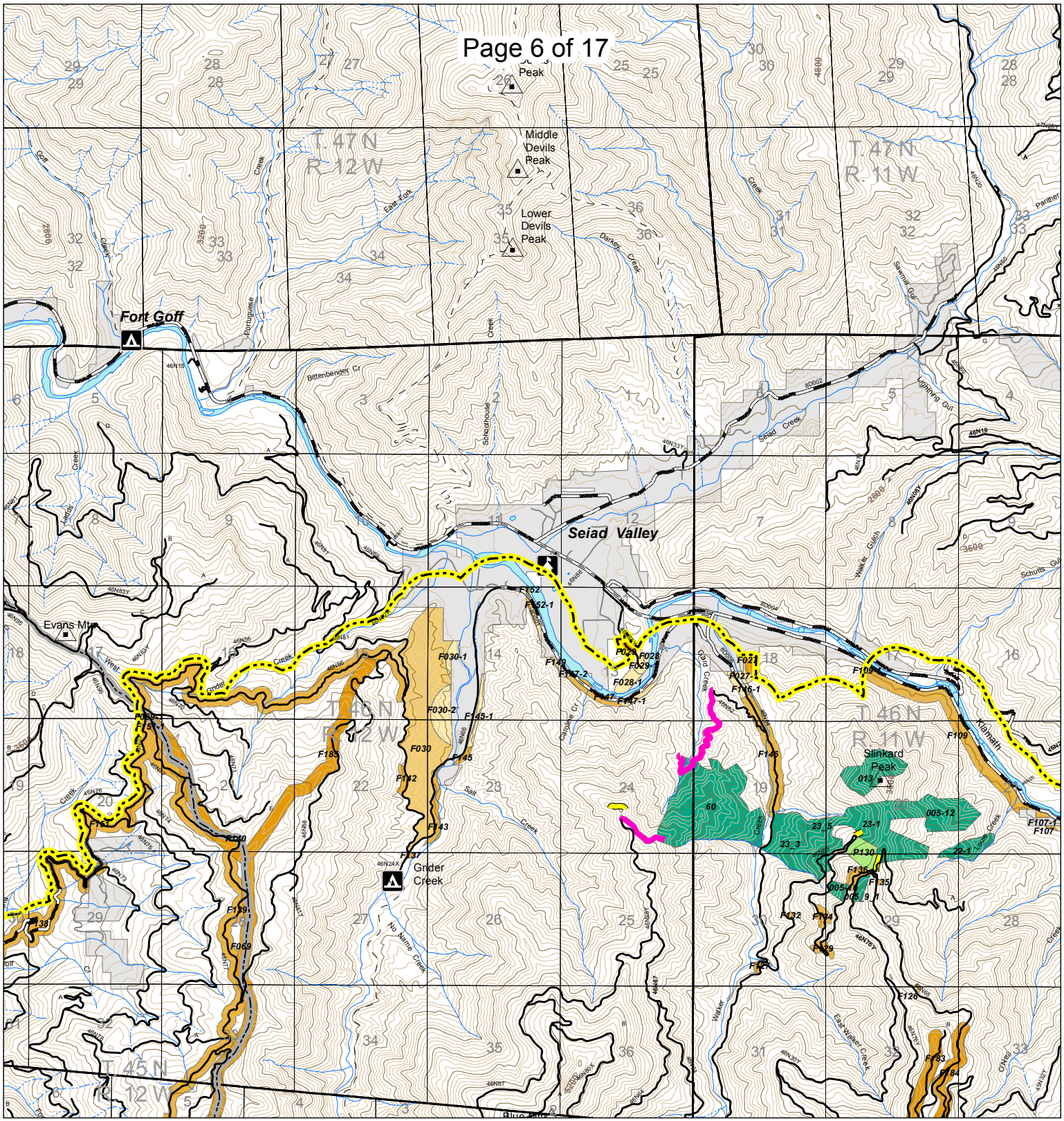

USDA **Westside Fire Recovery Project Boundary**
Alternative 5
Draft EIS
Data as of 3/3/2015

Roadside hazard treatment is proposed up to 250 feet either side of all NFTS sytem roads within the project area and temporary roads used to access treatment units.

N

0 0.5 1 Miles

1:63,360

Date: 3/6/2015

Legend

- Westside Fire Recovery Boundary
- NFTS System Road
- Tempoarary Roads On Existing Roadbeds
- New Temporary Road
- Site Preparation, Plant and Release Treatment Only
- Salvage Harvest Treatments with Site Preparation, Plant and Release
- Fuels Management Zone Treatment
- Roadside Fuels Treatment
- Prescribed Burn Treatment
- Wildland Urban Interface Treatment
- Campground
- Administrative Site
- State or US Highway/County Road
- Private/Other Road
- Ranger District Boundary
- Private Land Within the Forest Boundary

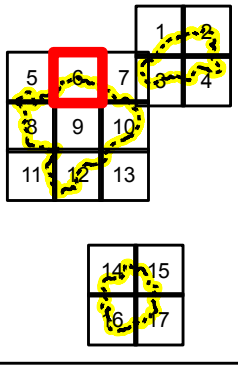

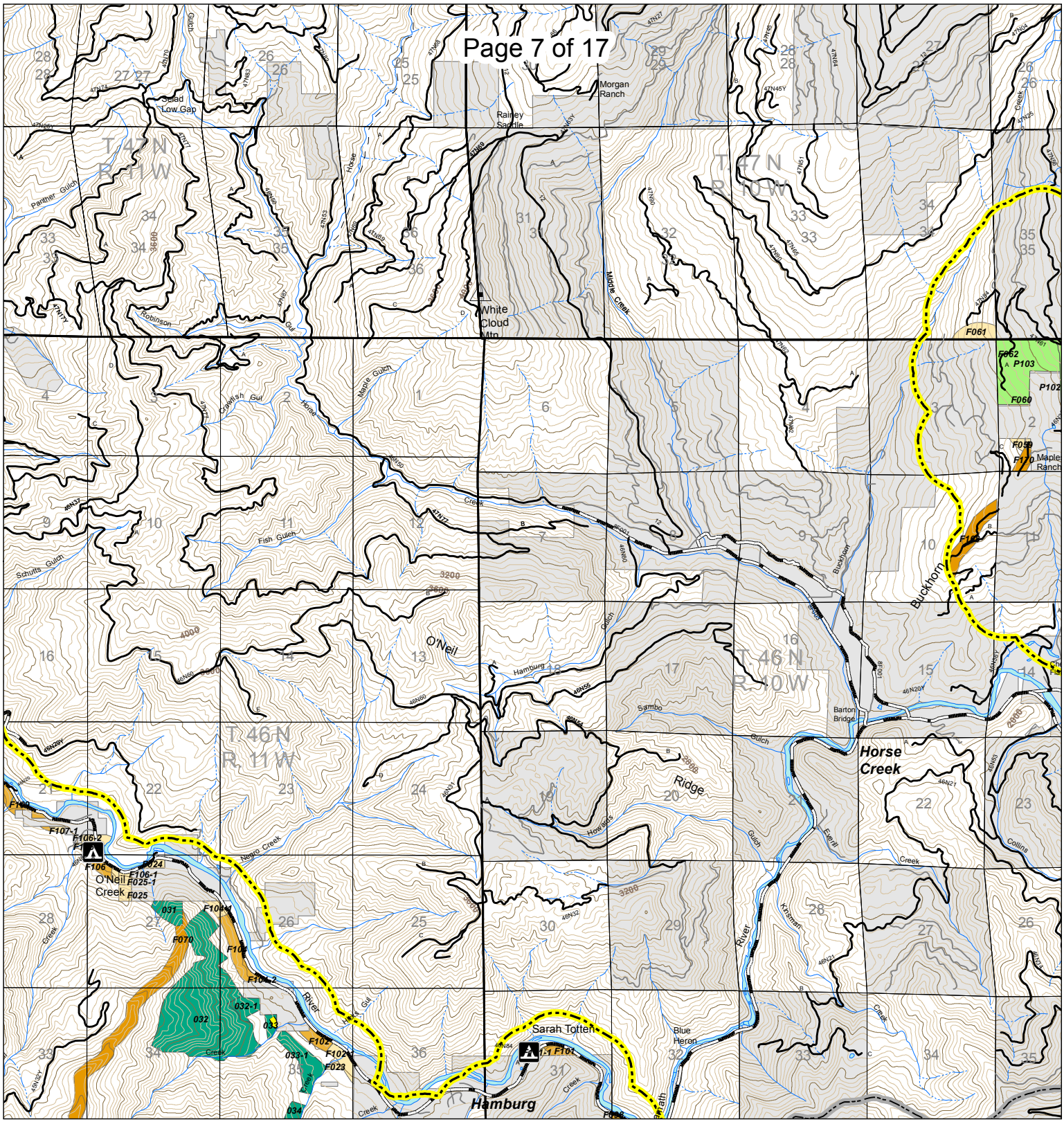

Westside Fire Recovery Project Boundary Alternative 5 Draft EIS Data as of 3/3/2015

Roadside hazard treatment is proposed up to 250 feet either side of all NFTS sytem roads within the project area and temporary roads used to access treatment units.

N

0 0.5 1 Miles

1:63,360

Date: 3/6/2015

Legend

- Westside Fire Recovery Boundary
- NFTS System Road
- New Temporary Road
- Site Preparation, Plant and Release Treatment Only
- Salvage Harvest Treatments with Site Preparation, Plant and Release
- Fuels Management Zone Treatment
- Roadside Fuels Treatment
- Wildland Urban Interface Treatment
- Campground
- State or US Highway/County Road
- Private/Other Road
- Ranger District Boundary
- Private Land Within the Forest Boundary

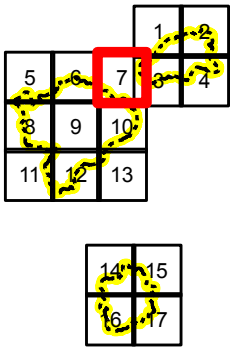

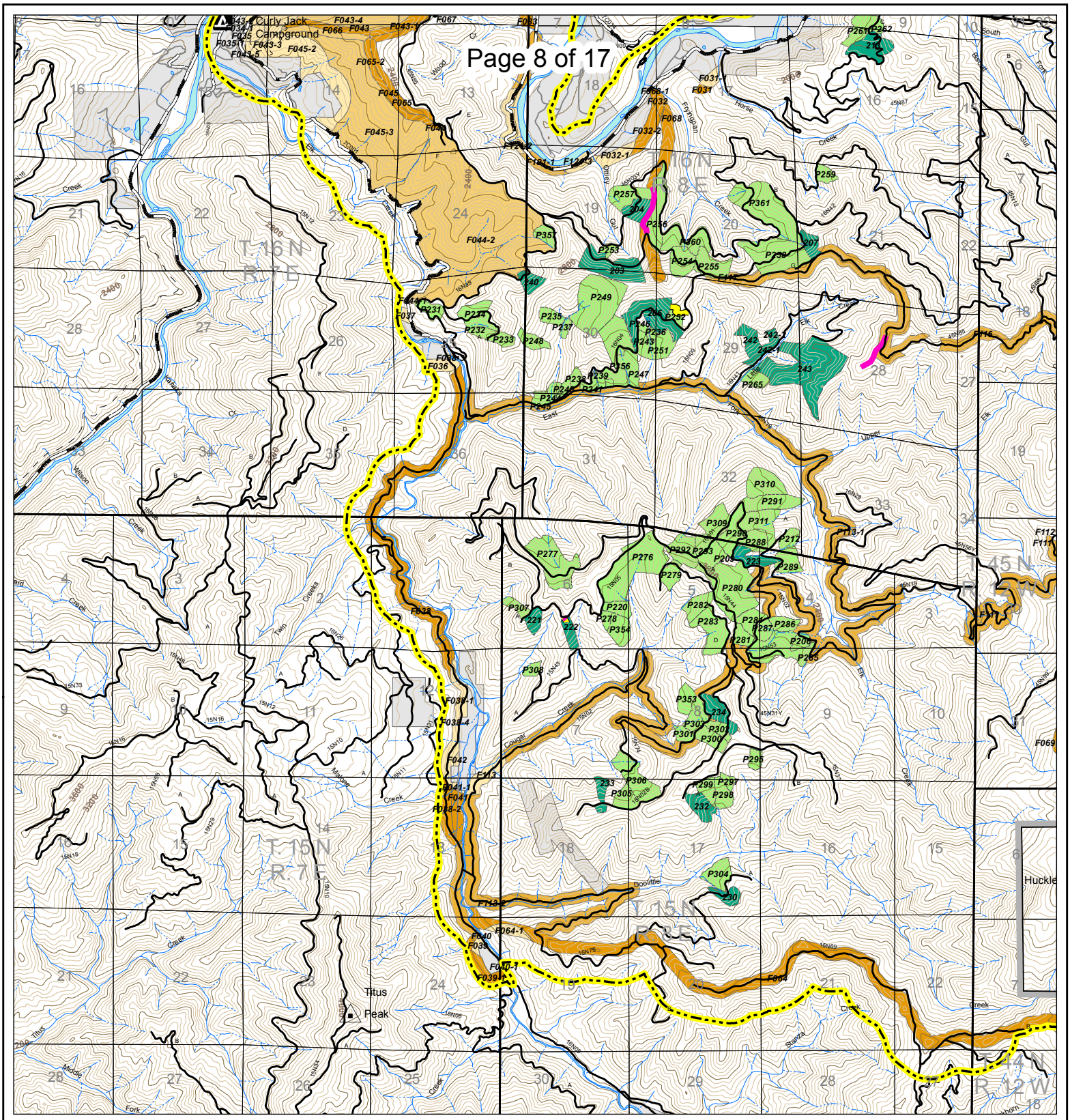

USDA Westside Fire Recovery Project Boundary
Alternative 5
Draft EIS
Data as of 3/3/2015

Roadside hazard treatment is proposed up to 250 feet either side of all NFTS sytem roads within the project area and temporary roads used to access treatment units.

N

0 0.5 1 Miles

1:63,360

Date: 3/6/2015

Legend

- Westside Fire Recovery Boundary
- NFTS System Road
- Temporary Road On Existing Roadbed
- New Temporary Road
- Site Preparation, Plant and Release Treatment Only
- Salvage Harvest Treatments with Site Preparation, Plant and Release
- Fuels Management Zone Treatment
- Roadside Fuels Treatment
- Prescribed Burn Treatment
- Wildland Urban Interface Treatment
- Campground
- State or US Highway/County Road
- Private/Other Road
- Ranger District Boundary
- Wilderness
- Private Land Within the Forest Boundary

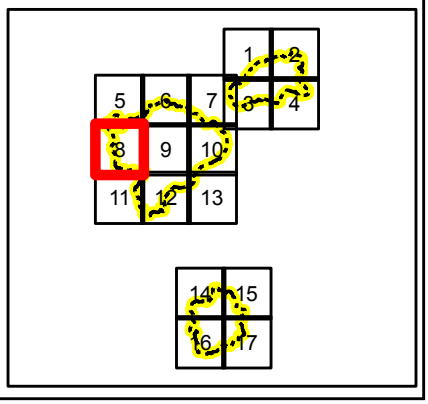

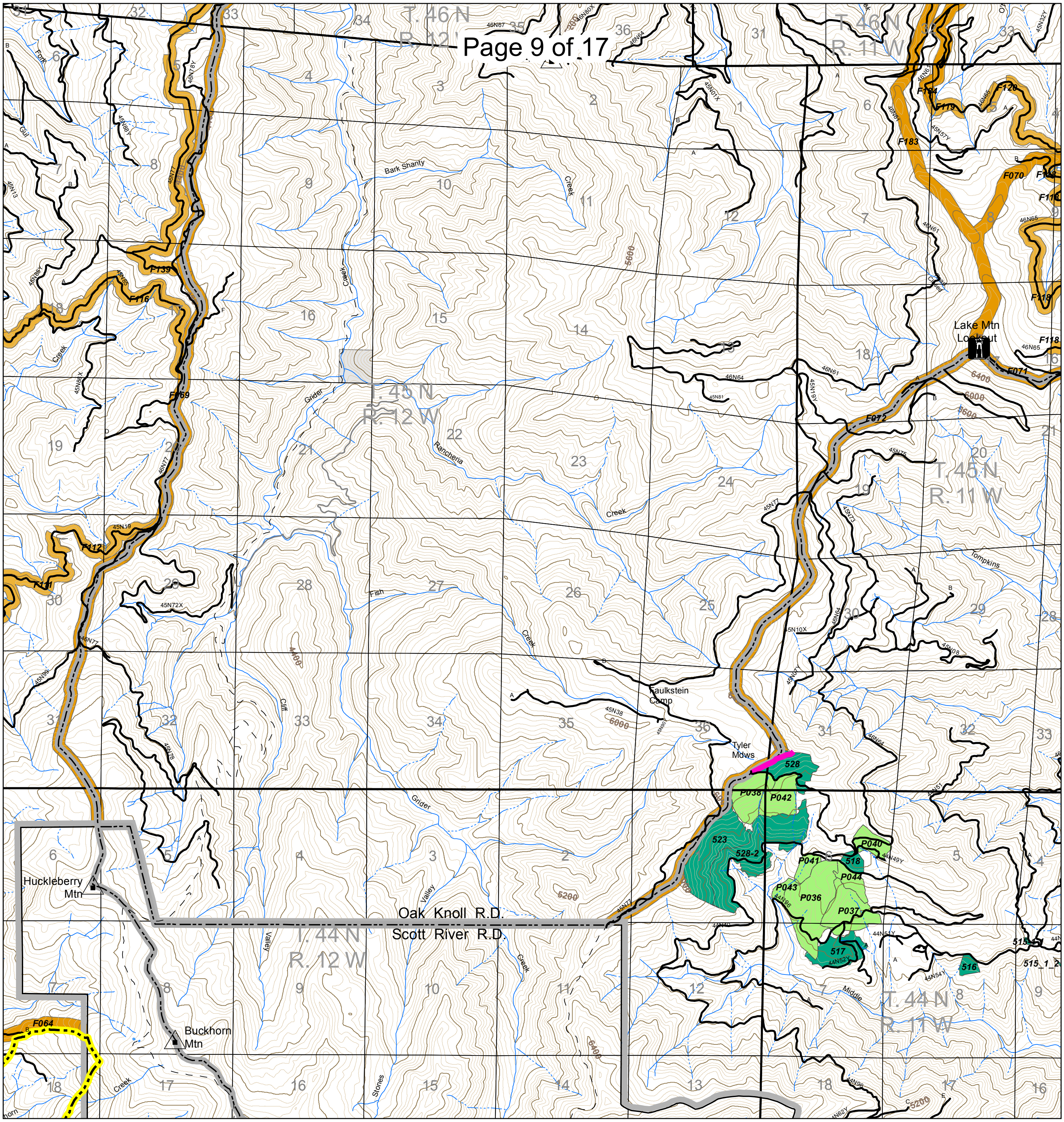

Westside Fire Recovery Project Boundary Alternative 5 Draft EIS Data as of 3/3/2015

Roadside hazard treatment is proposed up to 250 feet either side of all NFTS sytem roads within the project area and temporary roads used to access treatment units.

N

1:63,360

0 0.5 1 Miles

Date: 3/6/2015

Legend

- Westside Fire Recovery Boundary
- NFTS System Road
- Temporary Road On Existing Roadbed
- Site Preparation, Plant and Release Treatment Only
- Salvage Harvest Treatments with Site Preparation, Plant and Release
- Fuels Management Zone Treatment
- Roadside Fuels Treatment
- Lookout
- Private/Other Road
- Ranger District Boundary
- Wilderness
- Private Land Within the Forest Boundary

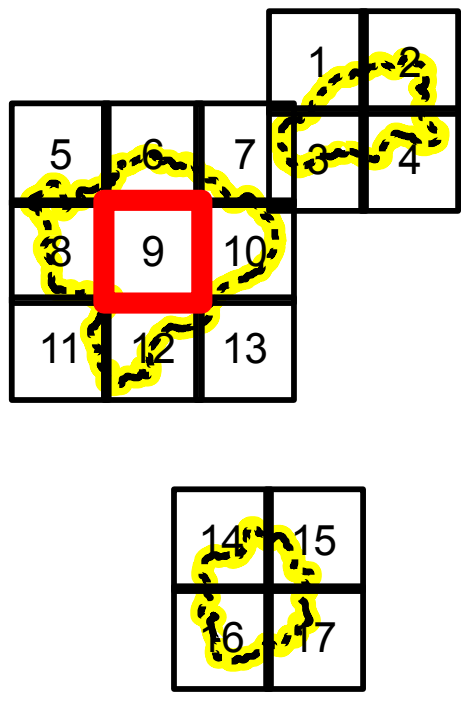

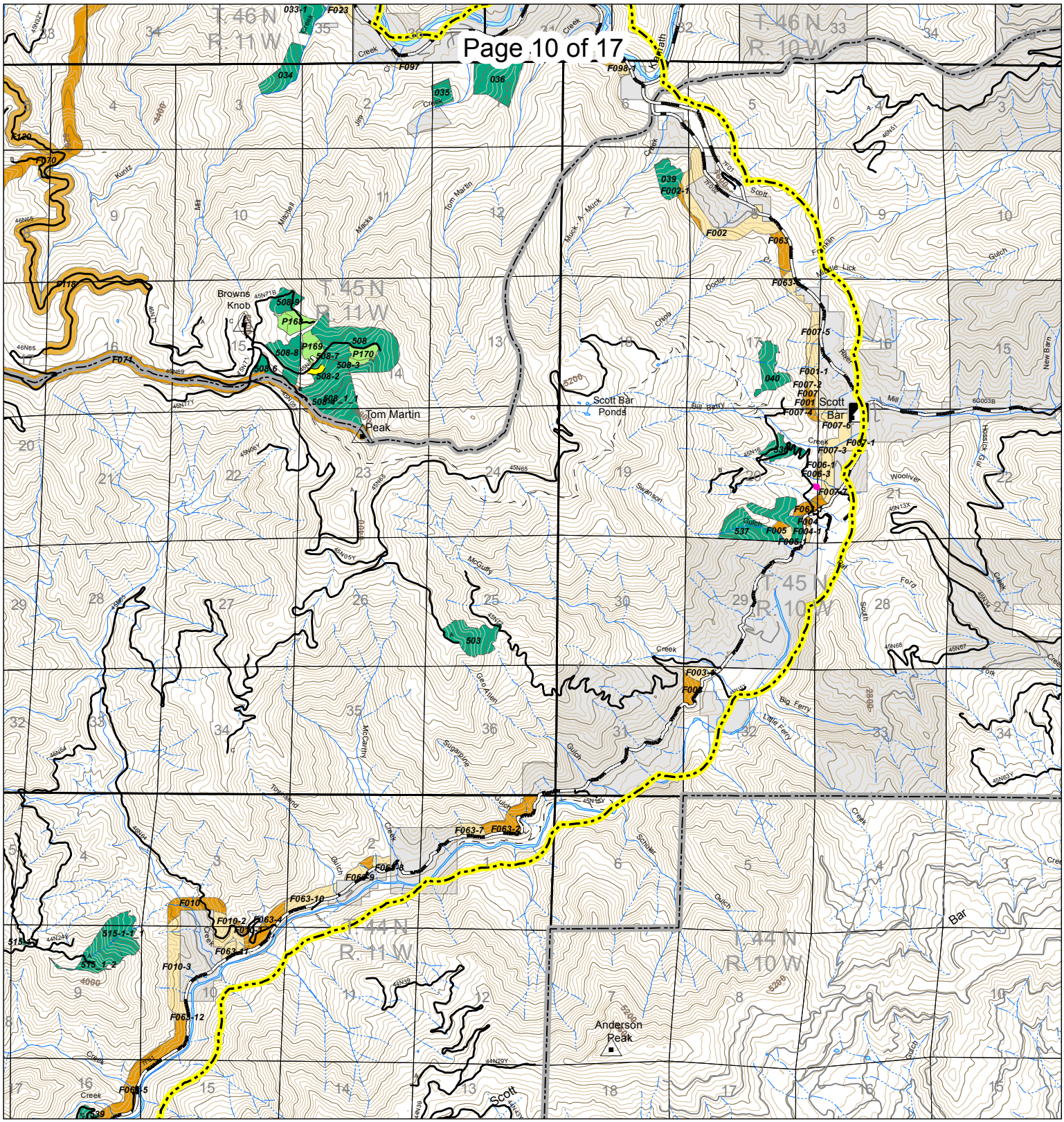

Westside Fire Recovery Project Boundary
Alternative 5
Draft EIS
Data as of 3/3/2015

Roadside hazard treatment is proposed up to 250 feet either side of all NFTS sytem roads within the project area and temporary roads used to access treatment units.

N

0 0.5 1 Miles

1:63,360

Date: 3/6/2015

Legend

- Westside Fire Recovery Boundary
- NFTS System Road
- Temporary Road On Existing Roadbed
- New Temporary Road
- Site Preparation, Plant and Release Treatment Only
- Salvage Harvest Treatments with Site Preparation, Plant and Release
- Fuels Management Zone Treatment
- Roadside Fuels Treatment
- Prescribed Burn Treatment
- Wildland Urban Interface Treatment
- Campground
- Administrative Site
- State or US Highway/County Road
- Private/Other Road
- Ranger District Boundary
- Wilderness
- Private Land Within the Forest Boundary

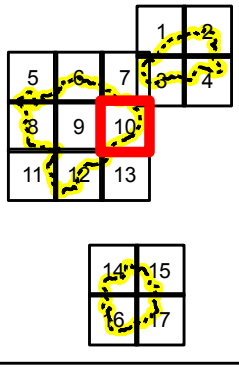

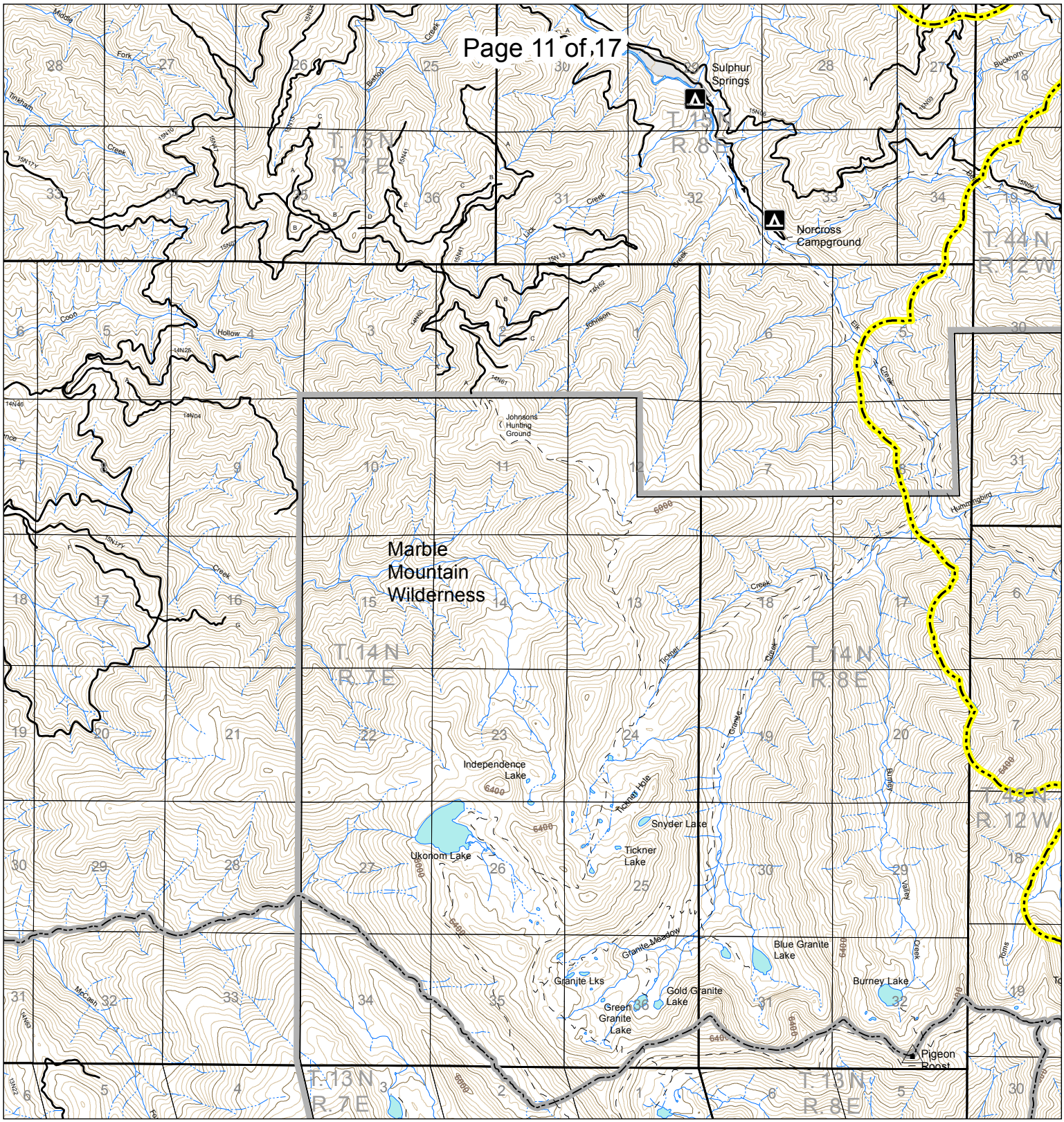

Westside Fire Recovery Project Boundary
Alternative 5
Draft EIS
Data as of 3/3/2015

Roadside hazard treatment is proposed up to 250 feet either side of all NFTS sytem roads within the project area and temporary roads used to access treatment units.

N

0 0.5 1 Miles

1:63,360

Date: 3/6/2015

Legend

- Westside Fire Recovery Boundary
- NFTS System Road
- Campground
- Ranger District Boundary
- Wilderness
- Private Land Within the Forest Boundary

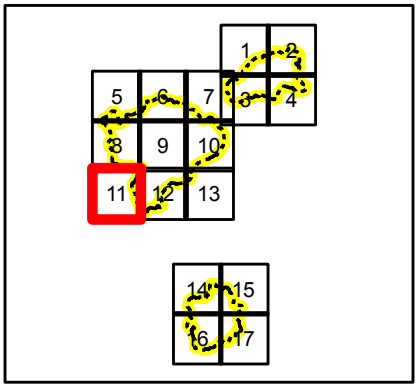

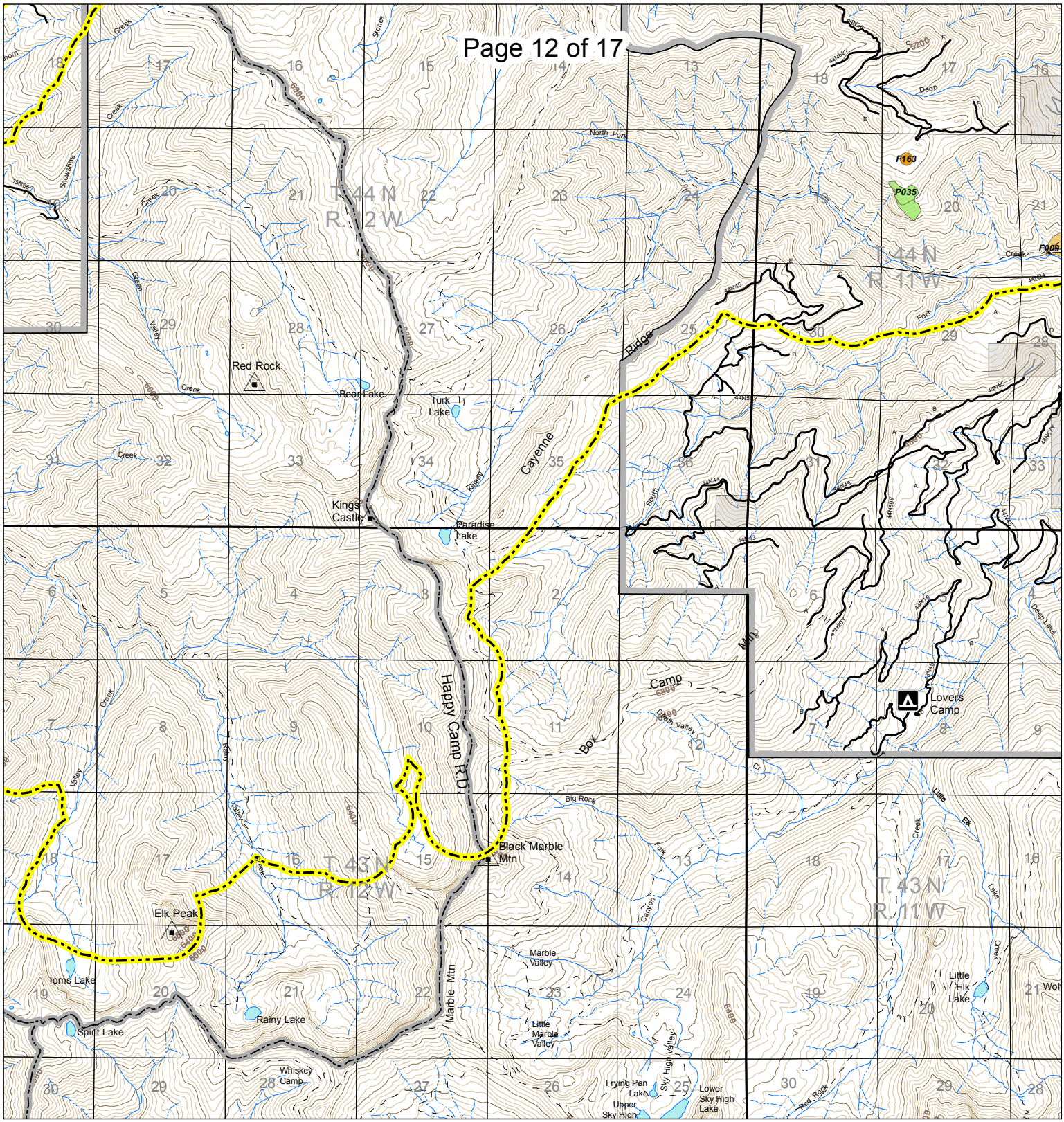

USDA **Westside Fire Recovery Project Boundary**
Alternative 5
Draft EIS
Data as of 3/3/2015

Roadside hazard treatment is proposed up to 250 feet either side of all NFTS sytem roads within the project area and temporary roads used to access treatment units.

N

0 0.5 1 Miles

1:63,360

Date: 3/6/2015

Legend

- Westside Fire Recovery Boundary
- NFTS System Road
- Site Preparation, Plant and Release Treatment Only
- Fuels Management Zone Treatment
- Prescribed Burn Treatment
- Campground
- State or US Highway/County Road
- Private/Other Road
- Ranger District Boundary
- Wilderness
- Private Land Within the Forest Boundary

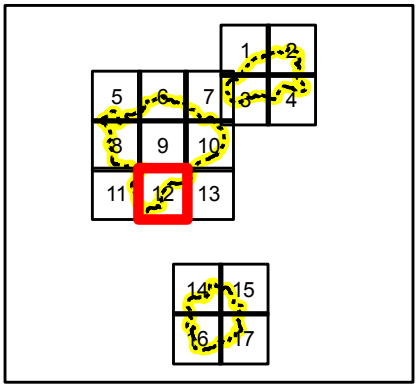

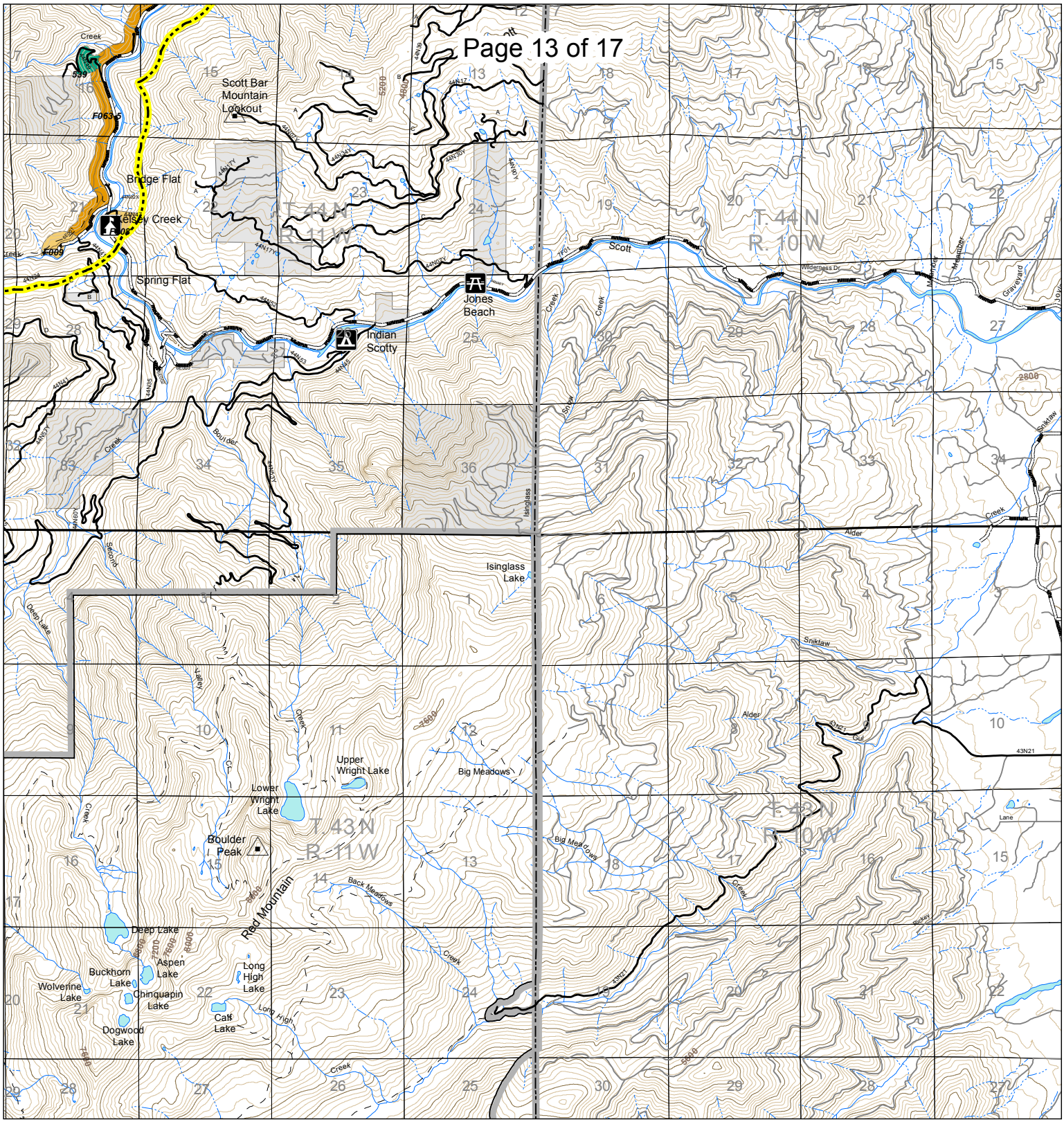

Westside Fire Recovery Project Boundary
Alternative 5
Draft EIS
Data as of 3/3/2015

Roadside hazard treatment is proposed up to 250 feet either side of all NFTS sytem roads within the project area and temporary roads used to access treatment units.

N

0 0.5 1 Miles

1:63,360

Date: 3/6/2015

Legend

- Westside Fire Recovery Boundary
- NFTS System Road
- Salvage Harvest Treatments with Site Preparation, Plant and Release
- Fuels Management Zone Treatment
- Prescribed Burn Treatment
- Campground
- Administrative Site
- Picnic Site
- State or US Highway/County Road
- Private/Other Road
- Ranger District Boundary
- Wilderness
- Private Land Within the Forest Boundary

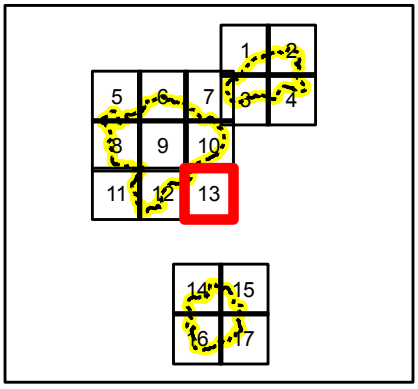

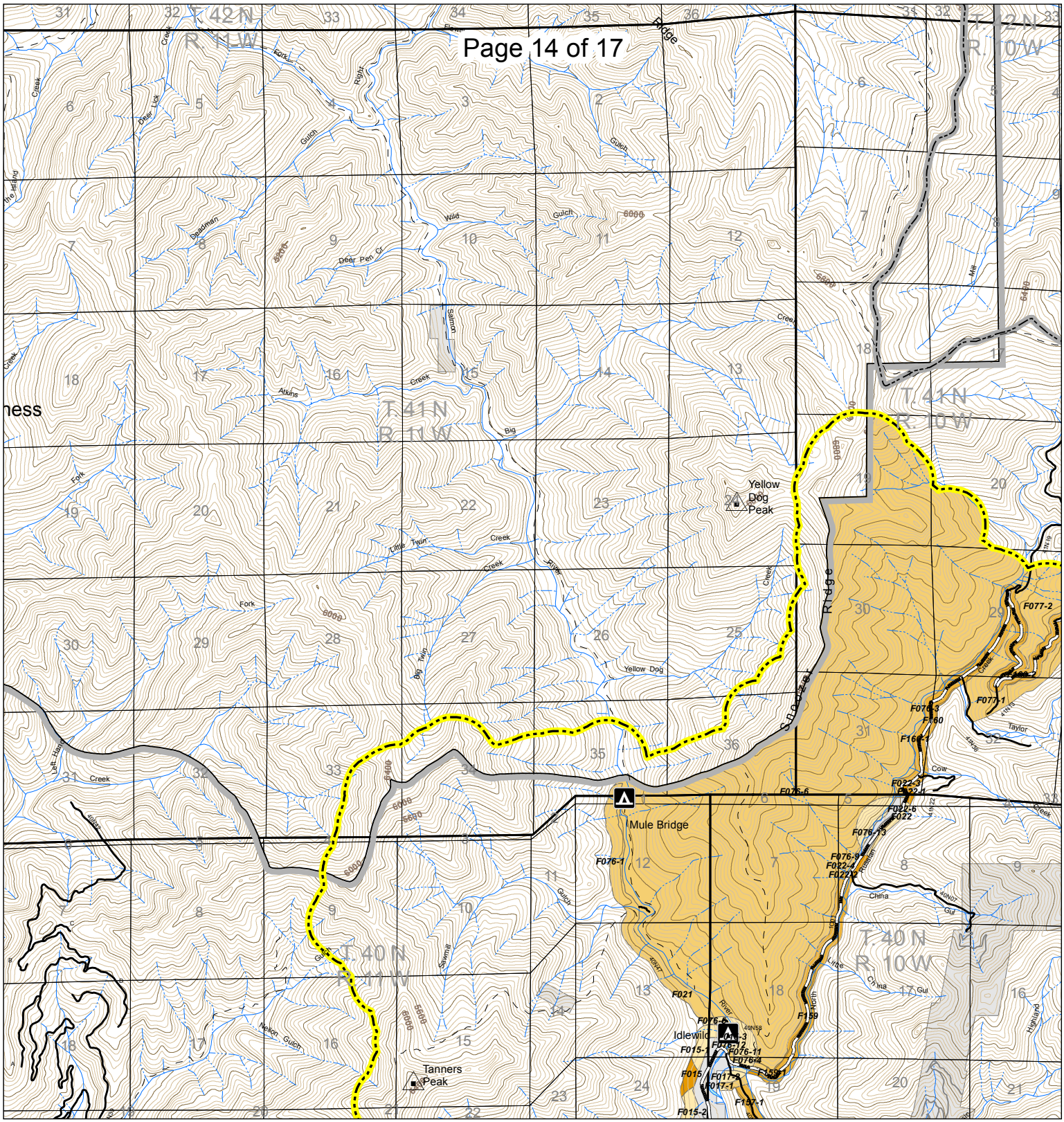

USDA Westside Fire Recovery Project Boundary
Alternative 5
Draft EIS
Data as of 3/3/2015

Roadside hazard treatment is proposed up to 250 feet either side of all NFTS sytem roads within the project area and temporary roads used to access treatment units.

N

0 0.5 1 Miles

1:63,360

Date: 3/6/2015

Legend

- Westside Fire Recovery Boundary
- NFTS System Road
- Fuels Management Zone Treatment
- Roadside Fuels Treatment
- Prescribed Burn Treatment
- Wildland Urban Interface Treatment
- Campground
- State or US Highway/County Road
- Private/Other Road
- Ranger District Boundary
- Wilderness
- Private Land Within the Forest Boundary

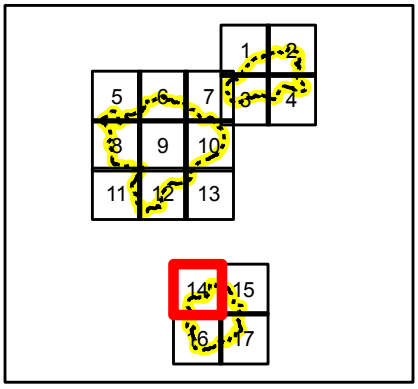

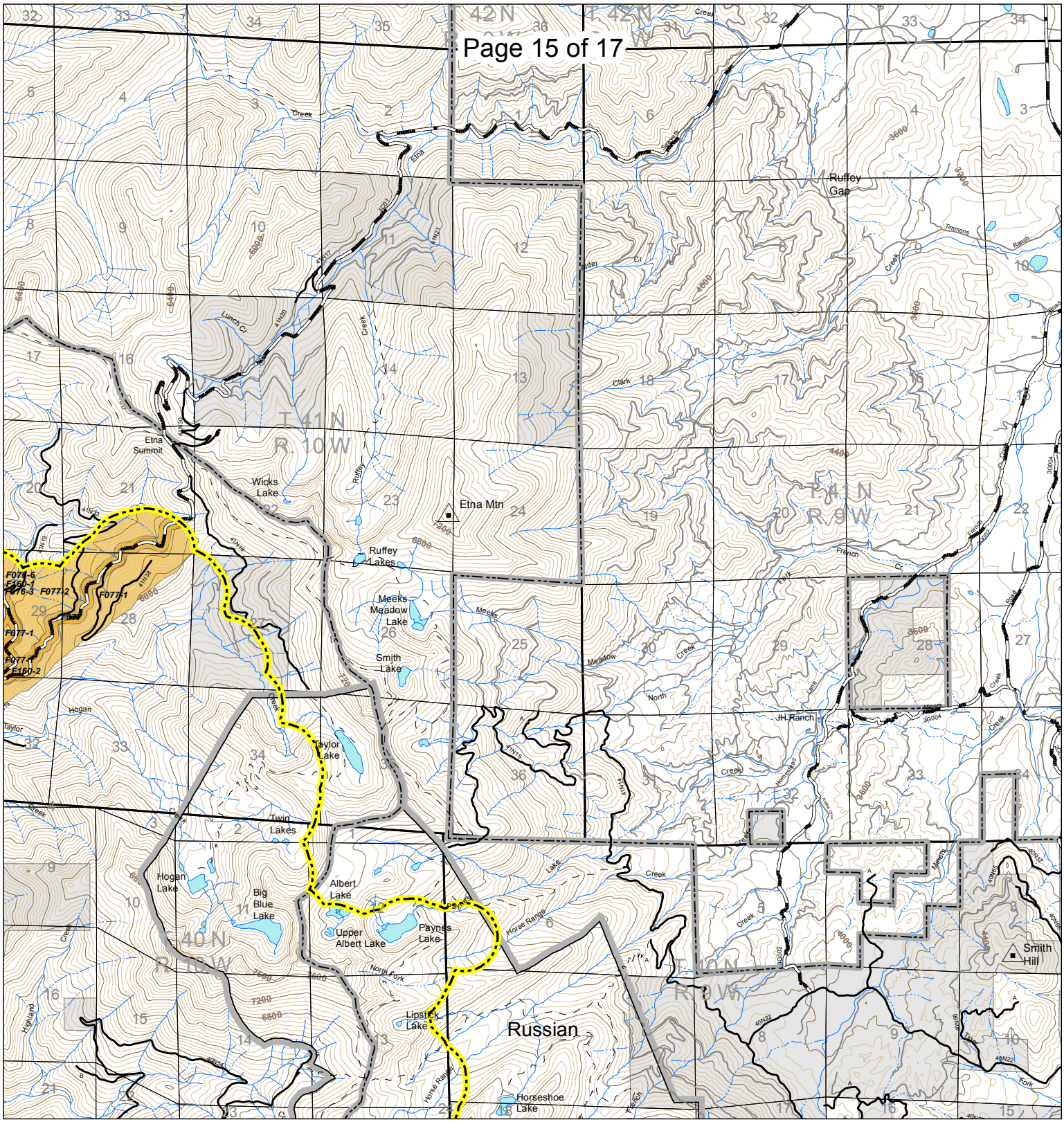

Westside Fire Recovery Project Boundary
Alternative 5
Draft EIS
Data as of 3/3/2015

Roadside hazard treatment is proposed up to 250 feet either side of all NFTS sytem roads within the project area and temporary roads used to access treatment units.

N

0 0.5 1 Miles

1:63,360

Date: 3/6/2015

Legend

- Westside Fire Recovery Boundary
- NFTS System Road
- Roadside Fuels Treatment
- Prescribed Burn Treatment
- State or US Highway/County Road
- Private/Other Road
- Ranger District Boundary
- Wilderness
- Private Land Within the Forest Boundary

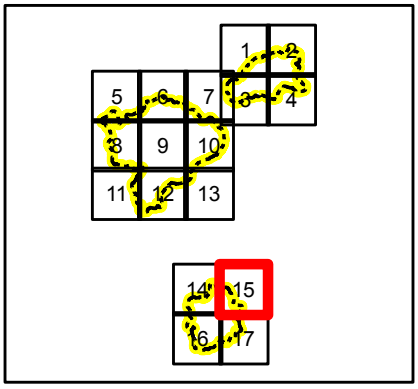

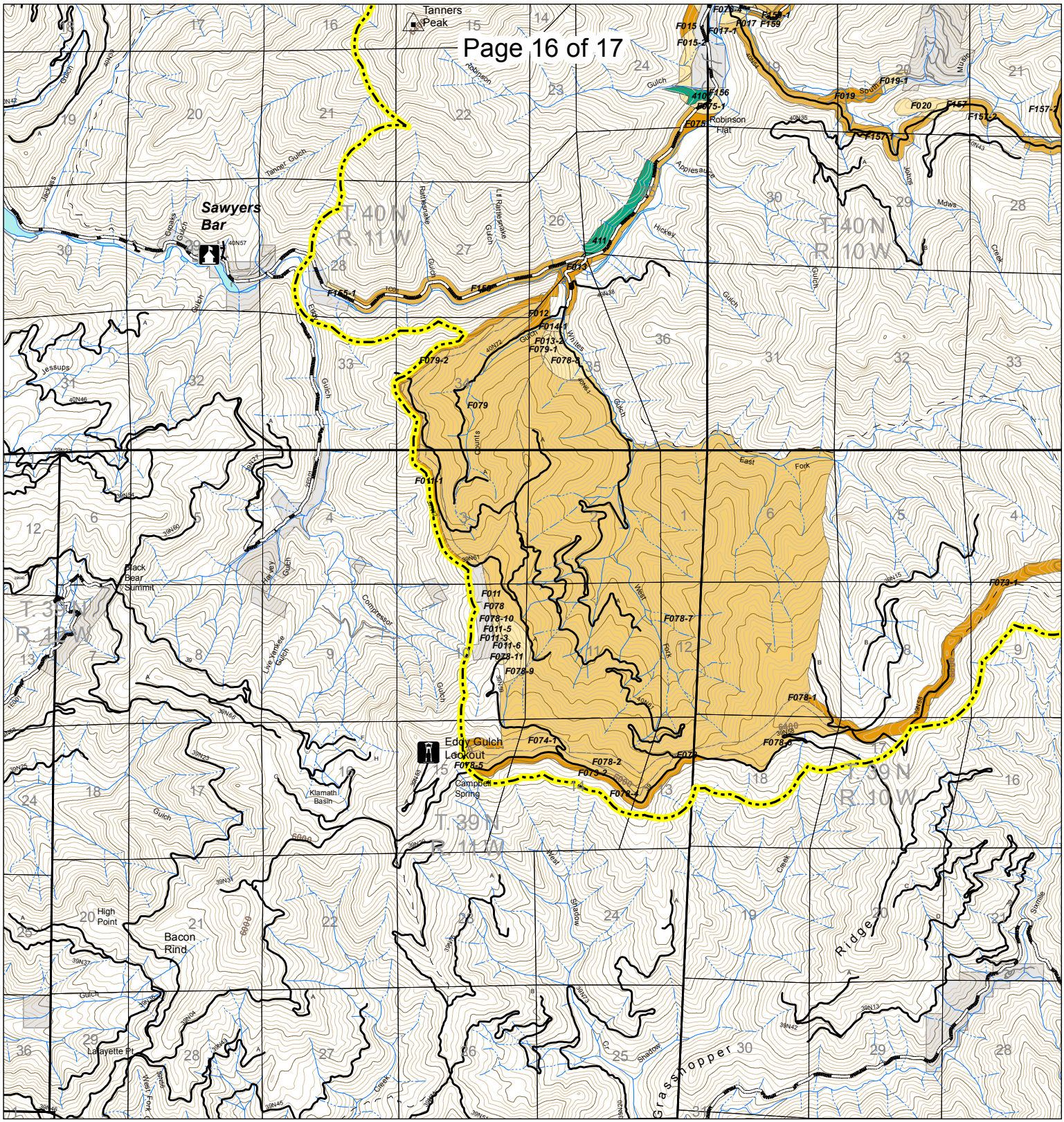

Westside Fire Recovery Project Boundary Alternative 5 Draft EIS Data as of 3/3/2015

Roadside hazard treatment is proposed up to 250 feet either side of all NFTS sytem roads within the project area and temporary roads used to access treatment units.

N

0 0.5 1 Miles

1:63,360

Date: 3/6/2015

Legend

- Westside Fire Recovery Boundary
- NFTS System Road
- Salvage Harvest Treatments with Site Preparation, Plant and Release
- Fuels Management Zone Treatment
- Roadside Fuels Treatment
- Prescribed Burn Treatment
- Wildland Urban Interface Treatment
- Administrative Site
- Lookout
- State or US Highway/County Road
- Private/Other Road
- Ranger District Boundary
- Wilderness
- Private Land Within the Forest Boundary

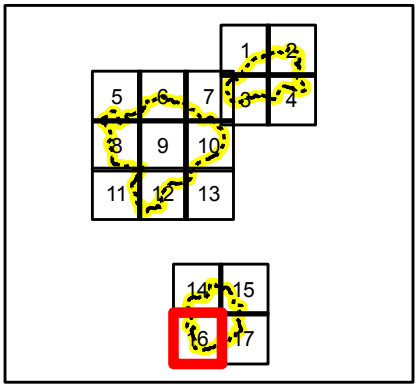

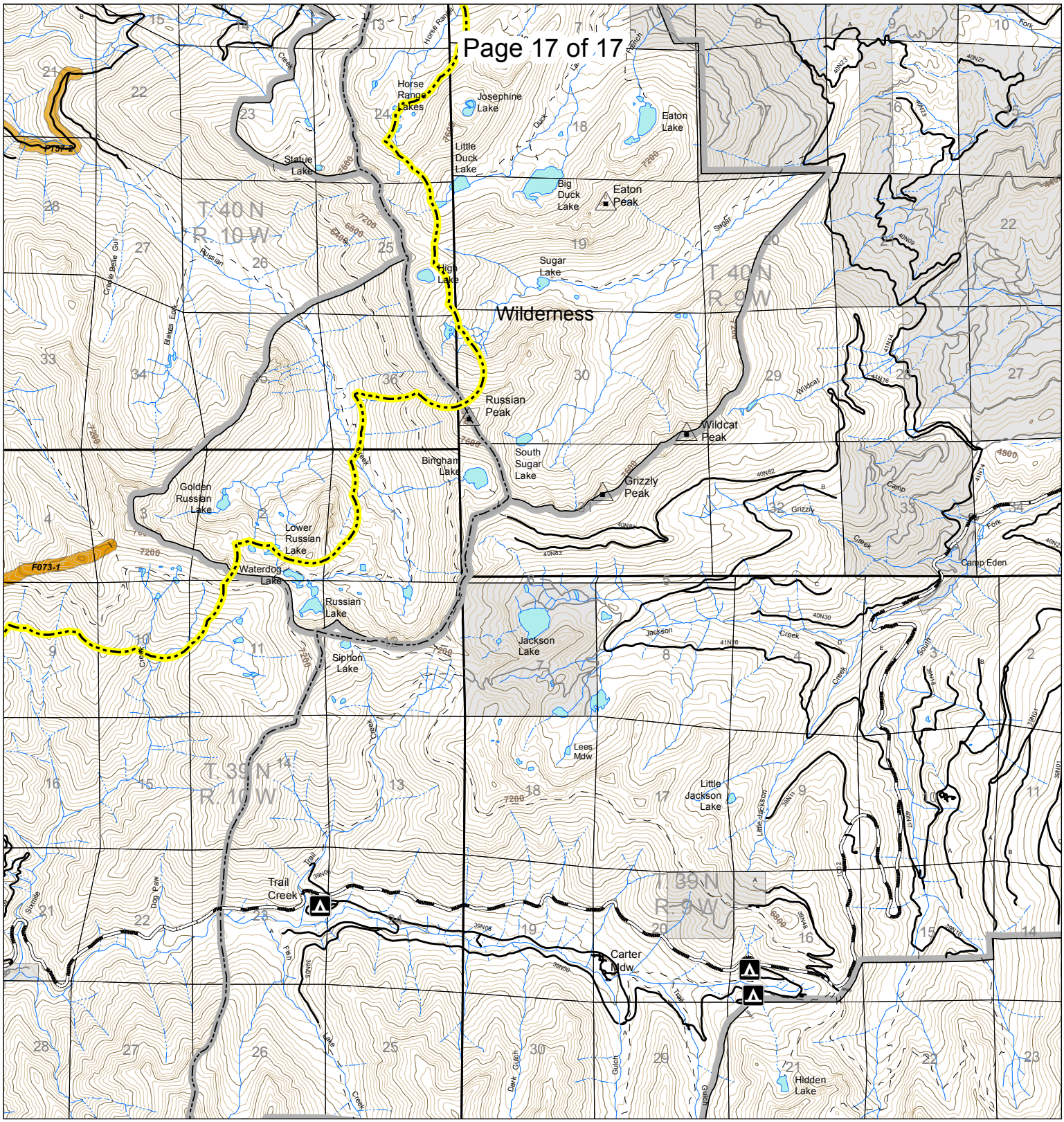

USDA Westside Fire Recovery Project Boundary
Alternative 5
Draft EIS
Data as of 3/3/2015

Roadside hazard treatment is proposed up to 250 feet either side of all NFTS sytem roads within the project area and temporary roads used to access treatment units.

N

0 0.5 1 Miles

1:63,360

Date: 3/6/2015

Legend
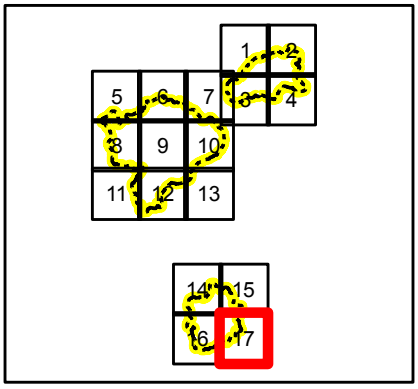
- Westside Fire Recovery Boundary
- NFTS System Road
- Fuels Management Zone Treatment
- Roadside Fuels Treatment
- Prescribed Burn Treatment
- Campground
- State or US Highway/County Road
- Private/Other Road
- Ranger District Boundary
- Wilderness
- Private Land Within the Forest Boundary