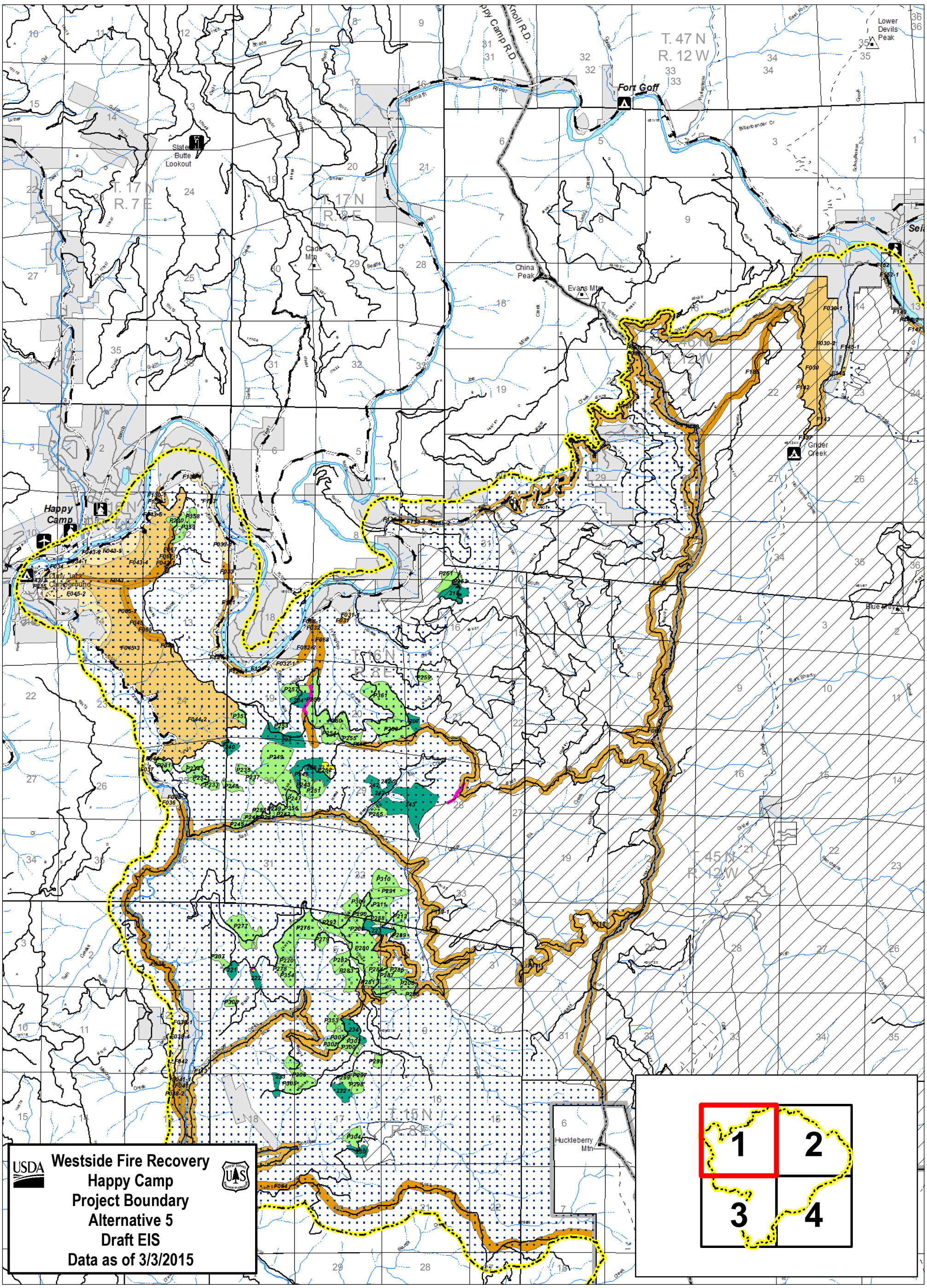

Legend

- Westside Fire Recovery Boundary
- Temporary Road On Existing Roadbed
- New Temporary Road
- NFTS System Road
- Management Area 5 - Special Habitat & LSR
- Matrix
- Salvage Harvest Treatments with Site Preparation, Plant and Release
- Site Preparation, Plant and Release Treatment Only
- Fuels Management Zone Treatment
- Roadside Fuels Treatment
- Prescribed Burn Treatment
- Wildland Urban Interface Treatment
- Mountain Peak
- Campground
- Administrative Site
- Helibase
- Lookout
- State or US Highway
- County Road
- Private/Other Road
- Trail
- Ranger District Boundary
- Wilderness
- Private Land Within the Forest Boundary
- Intermittent Stream
- Perennial Stream

Roadside hazard treatment is proposed up to 250 feet either side of all NFTS sytem roads within the project area and temporary roads used to access treatment units.

Date: 3/13/2015

N W E S

0 1 2 Miles

1:65,000

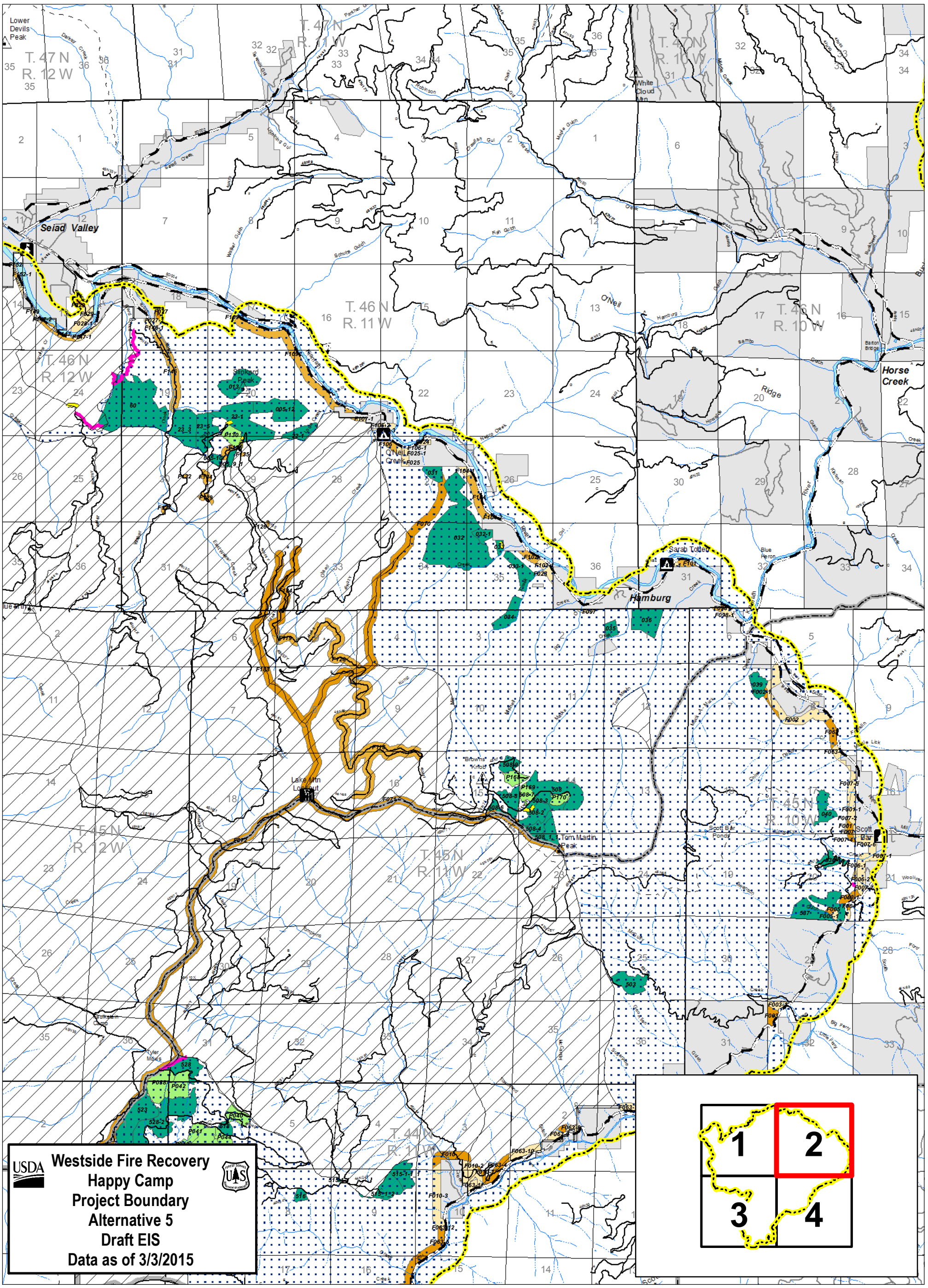

Legend

- Westside Fire Recovery Boundary
- Temporary Road On Existing Roadbed
- New Temporary Road
- NFTS System Road
- Management Area 5 - Special Habitat & LSR
- Matrix
- Salvage Harvest Treatments with Site Preparation, Plant and Release
- Site Preparation, Plant and Release Treatment Only
- Fuels Management Zone Treatment
- Roadside Fuels Treatment
- Prescribed Burn Treatment
- Wildland Urban Interface Treatment
- Mountain Peak
- Campground
- Administrative Site
- Lookout
- State or US Highway
- County Road
- Private/Other Road
- Trail
- Ranger District Boundary
- Wilderness
- Private Land Within the Forest Boundary
- Intermittent Stream
- Perennial Stream

Roadside hazard treatment is proposed up to 250 feet either side of all NFTS sytem roads within the project area and temporary roads used to access treatment units.

Date: 3/13/2015

N W E S

0 1 2 Miles

1:65,000

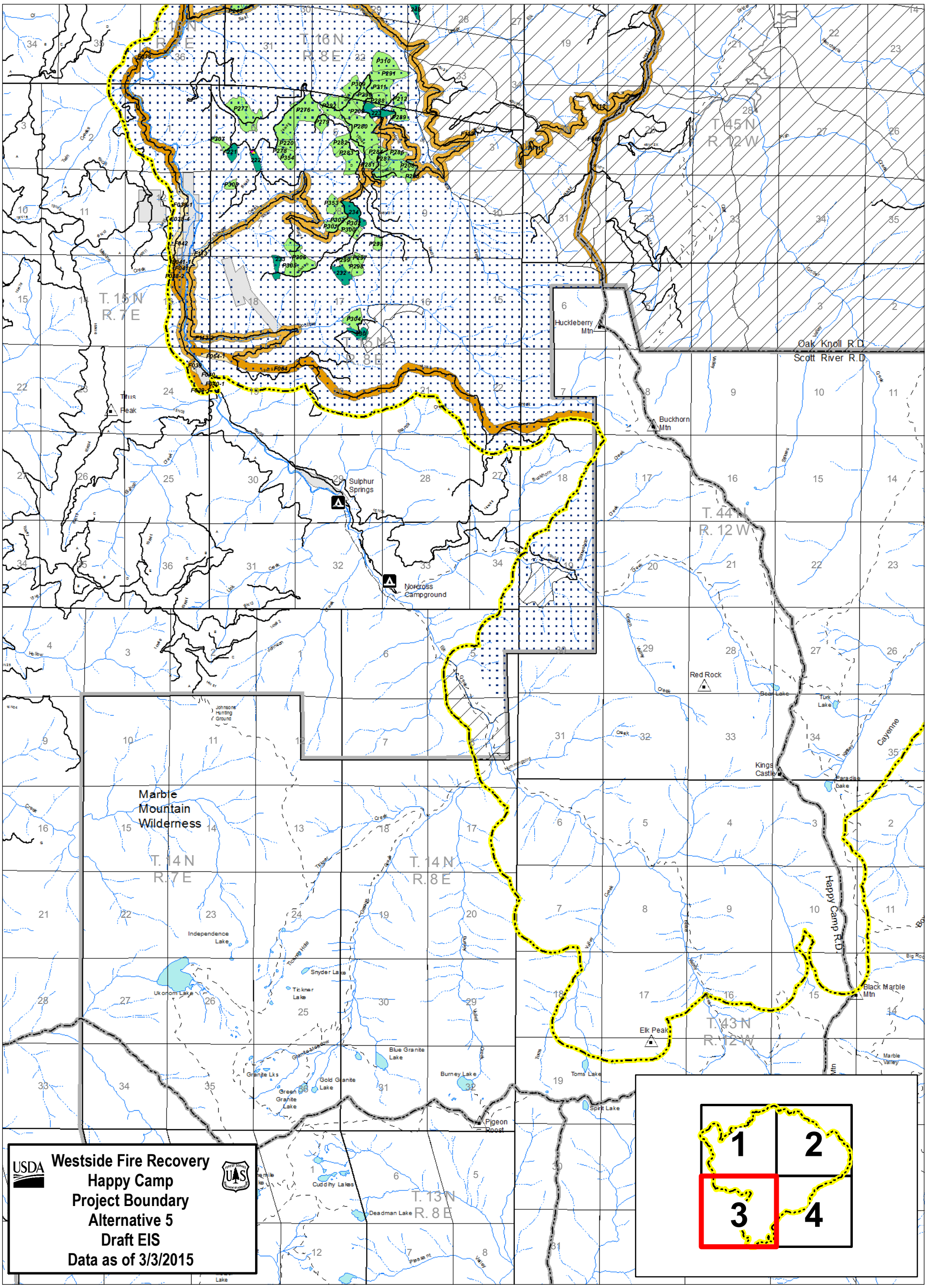

Legend

- Westside Fire Recovery Boundary
- Temporary Road On Existing Roadbed
- New Temporary Road
- NFTS System Road
- Management Area 5 - Special Habitat & LSR
- Matrix
- Salvage Harvest Treatments with Site Preparation, Plant and Release
- Site Preparation, Plant and Release Treatment Only
- Fuels Management Zone Treatment
- Roadside Fuels Treatment
- Wildland Urban Interface Treatment
- Mountain Peak
- Campground
- State or US Highway
- County Road
- Private/Other Road
- Trail
- Ranger District Boundary
- Wilderness
- Private Land Within the Forest Boundary
- Intermittent Stream
- Perennial Stream

Roadside hazard treatment is proposed up to 250 feet either side of all NFTS sytem roads within the project area and temporary roads used to access treatment units.

Date: 3/13/2015

N W E S

0 1 2 Miles

1:65,000

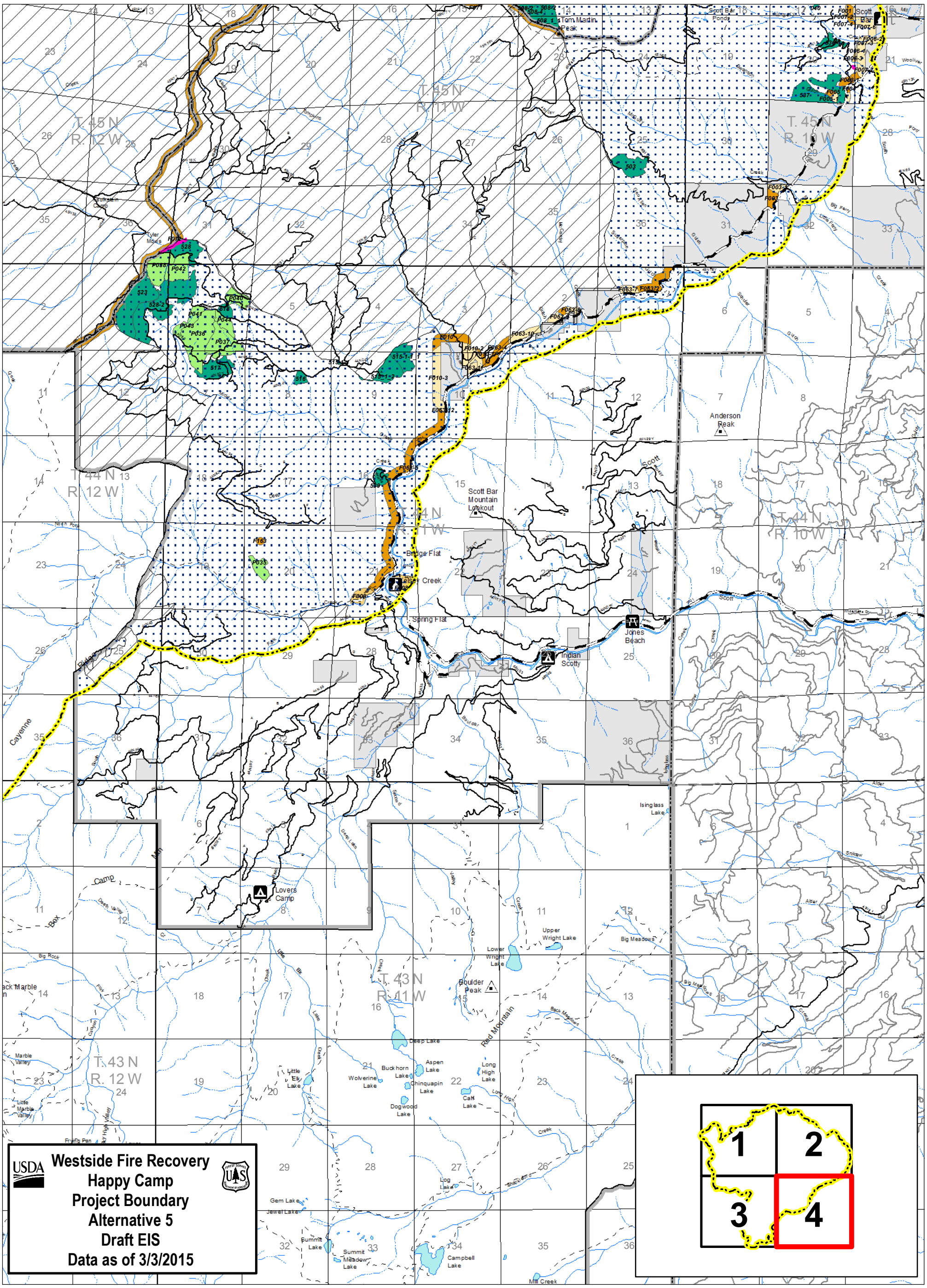

Legend

- Westside Fire Recovery Boundary
- Temporary Road On Existing Roadbed
- NFTS System Road
- Management Area 5 - Special Habitat & LSR
- Matrix
- Salvage Harvest Treatments with Site Preparation, Plant and Release
- Site Preparation, Plant and Release Treatment Only
- Fuels Management Zone Treatment
- Prescribed Burn Treatment
- Wildland Urban Interface Treatment

Roadside hazard treatment is proposed up to 250 feet either side of all NFTS sytem roads within the project area and temporary roads used to access treatment units.

- Mountain Peak
- Campground
- Administrative Site
- Picnic Site
- State or US Highway
- County Road
- Private/Other Road
- Trail
- Ranger District Boundary
- Wilderness
- Private Land Within the Forest Boundary
- Intermittent Stream
- Perennial Stream

Date: 3/13/2015

N W E S

0 1 2 Miles

1:65,000