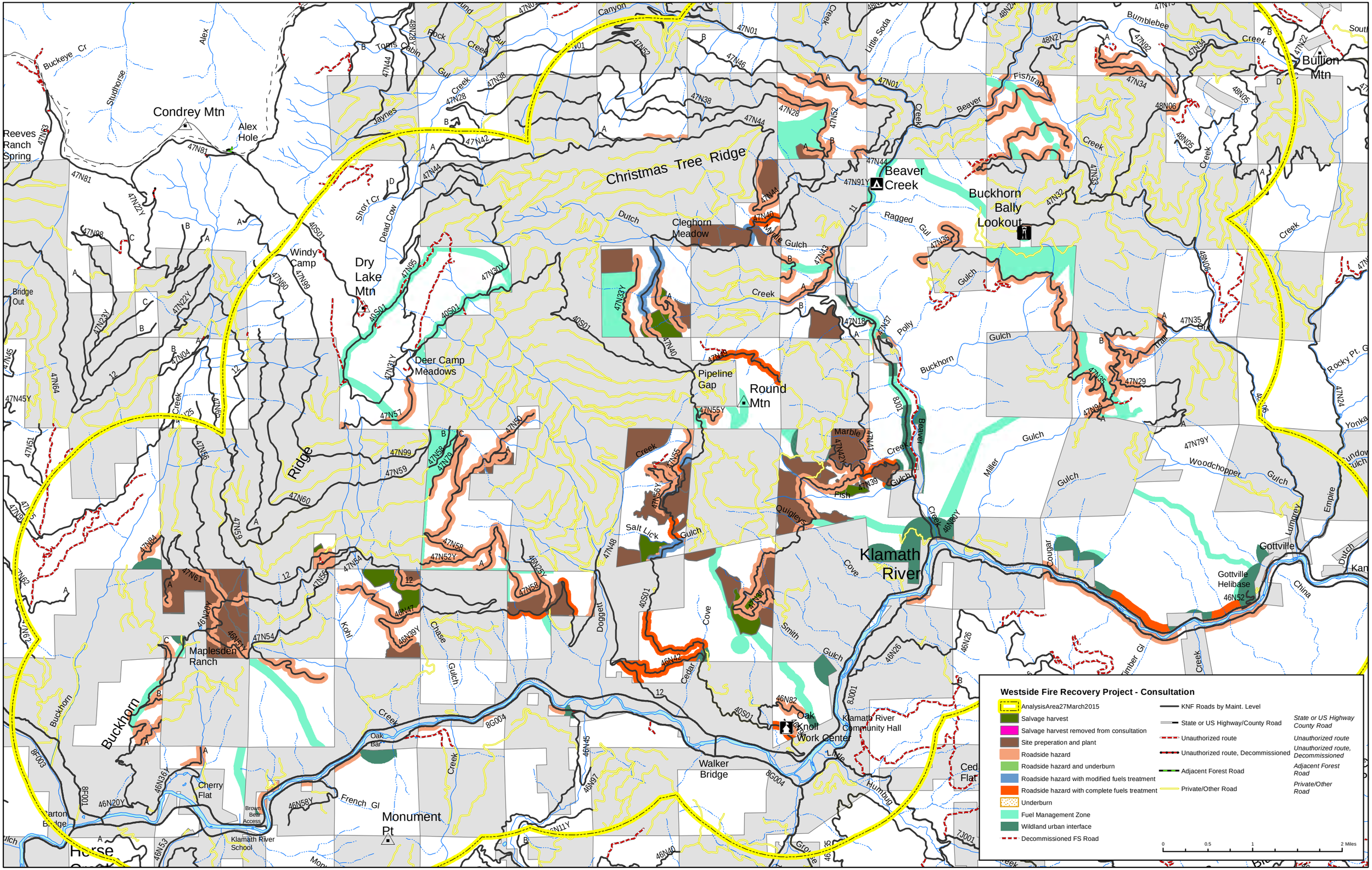
Westside Fire Recovery Project - Consultation
AnalysisArea27March2015
Salvage harvest
Salvage harvest removed from consultation
Site preperation and plant
Roadside hazard
Roadside hazard and underburn
Roadside hazard with modified fuels treatment
Roadside hazard with complete fuels treatment
Underburn
Fuel Management Zone
Wildland urban interface
Decommissioned FS Road
KNF Roads by Maint. Level
State or US Highway/County Road
Unauthorized route
Unauthorized route, Decommissioned
Adjacent Forest Road
Private/Other Road
State or US Highway
County Road
Unauthorized route
Unauthorized route, Decommissioned
Adjacent Forest Road
Private/Other Road
0
0.5
1
2 Miles
Condrey Mtn
Alex Hole
Reeves Ranch Spring
Christmas Tree Ridge
Beaver Creek
Buckhorn Bally Lookout
Bullion Mtn
Windy Camp
Dry Lake Mtn
Cleghorn Meadow
Deer Camp Meadows
Pipeline Gap
Round Mtn
Marble
Klamath River
Gottville
Gottville Helibase
Maplesden Ranch
Oak Knoll Work Center
Klamath River Community Hall
Walker Bridge
Oak Bar
Cherry Flat
Brown Bear Access
Klamath River School
Monument Pt
Buckhorn Ridge
Horse Creek
Cedar Flat

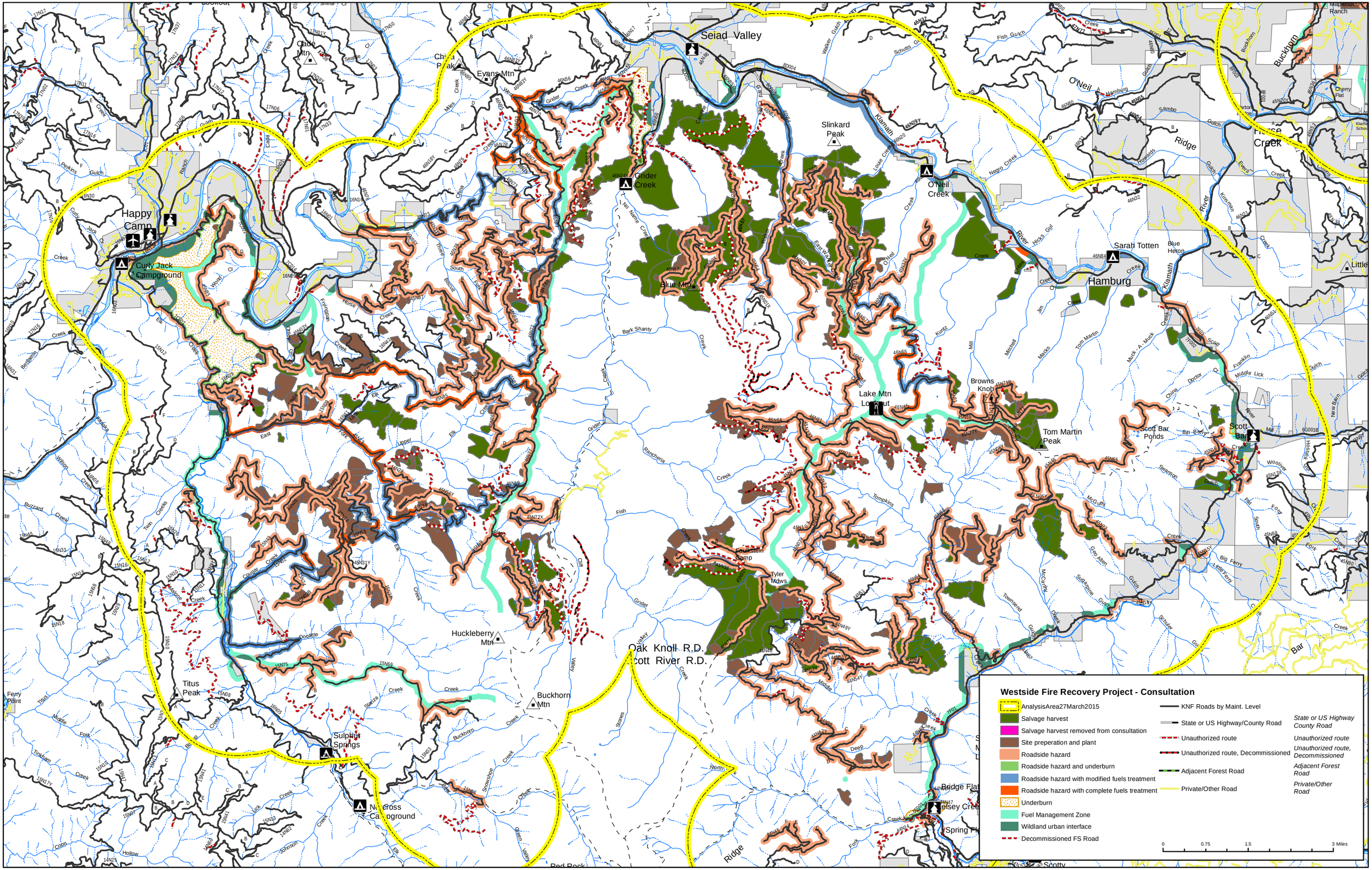
Westside Fire Recovery Project - Consultation
AnalysisArea27March2015
Salvage harvest
Salvage harvest removed from consultation
Site preperation and plant
Roadside hazard
Roadside hazard and underburn
Roadside hazard with modified fuels treatment
Roadside hazard with complete fuels treatment
Underburn
Fuel Management Zone
Wildland urban interface
Decommissioned FS Road
KNF Roads by Maint. Level
State or US Highway/County Road
Unauthorized route
Unauthorized route, Decommissioned
Adjacent Forest Road
Private/Other Road
State or US Highway County Road
Unauthorized route
Unauthorized route, Decommissioned
Adjacent Forest Road
Private/Other Road
0
0.75
1.5
3 Miles
Happy Camp
Curly Jack Campground
Seiad Valley
Grider Creek
Slinkard Peak
O'Neil Creek
Blue Mtn
Sarah Totten
Blue Heron
Hamburg
Lake Mtn Lookout
Browns Knob
Tom Martin Peak
Scott Bar Ponds
Scott Bar
Faulkstein Camp
Tyler Mdws
Huckleberry Mtn
Oak Knoll R.D.
Scott River R.D.
Buckhorn Mtn
Titus Peak
Ferry Point
Sulphur Springs
Nordcross Campground
Bridge Flat
Kelsey Creek
Spring Flat
Red Rock
Scotty
Evans Mtn
Child Peak
Cade Mtn
Buckhorn
Horse Creek
O'Neil
Ridge
Little
Bar

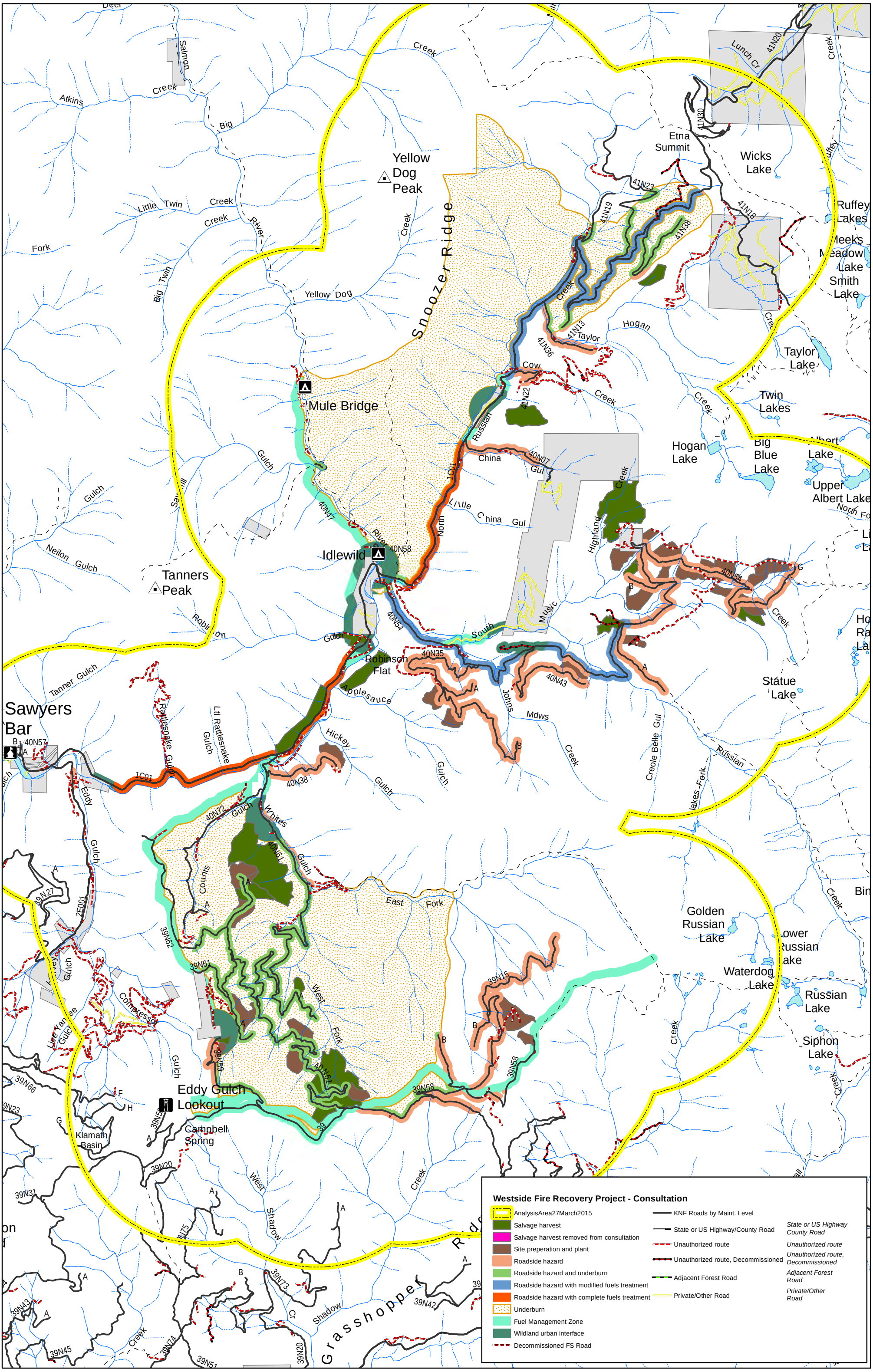
Westside Fire Recovery Project - Consultation
AnalysisArea27March2015
Salvage harvest
Salvage harvest removed from consultation
Site preperation and plant
Roadside hazard
Roadside hazard and underburn
Roadside hazard with modified fuels treatment
Roadside hazard with complete fuels treatment
Underburn
Fuel Management Zone
Wildland urban interface
Decommissioned FS Road
KNF Roads by Maint. Level
State or US Highway/County Road
Unauthorized route
Unauthorized route, Decommissioned
Adjacent Forest Road
Private/Other Road
State or US Highway County Road
Unauthorized route
Unauthorized route, Decommissioned
Adjacent Forest Road
Private/Other Road
Yellow Dog Peak
Snoozer Ridge
Mule Bridge
Idlewild
Tanners Peak
Robinson Flat
Sawyers Bar
Eddy Gulch Lookout
Campbell Spring
Klamath Basin
Etna Summit
Wicks Lake
Ruffey Lakes
Meeks Meadow Lake
Smith Lake
Taylor Lake
Twin Lakes
Hogan Lake
Big Blue Lake
Albert Lake
Upper Albert Lake
Statue Lake
Golden Russian Lake
Lower Russian Lake
Waterdog Lake
Russian Lake
Siphon Lake
Grasshopper Ridge
Salmon Creek
Atkins Creek
Big Twin Creek
Little Twin Creek
Big Twin Creek
Yellow Dog Creek
Lunch Cr
Hogan Creek
Taylor Creek
Cow Creek
Russian River
China Gul
Little China Gul
North Fork
South Fork
Music Creek
Highland Creek
Applesauce Creek
Johns Mdws Creek
Creole Belle Gul
Russian Lakes Fork
Hickey Gulch
Rattlesnake Gulch
Ltl Rattlesnake Gulch
Tanner Gulch
Robinson Gulch
Neilon Gulch
Sawmill Gulch
Eddy Gulch
Whites Gulch
Counts Gulch
Compression Gulch
Live Yankee Gulch
East Fork
West Fork
West Shadow Creek
Shadow Cr
Creek
41N20
41N10
41N23
41N19
41N18
41N38
41N13
41N36
41N22
40N07
40N47
40N58
40N54
40N35
40N43
40N38
40N72
40N61
39N62
39N61
39N15
39N58
39N59
39N61
39N20
39N31
39N66
39N23
39N75
39N73
39N42
39N43
39N45
39N74
39N51
39N20
1C01
2E001
39N27
40N57