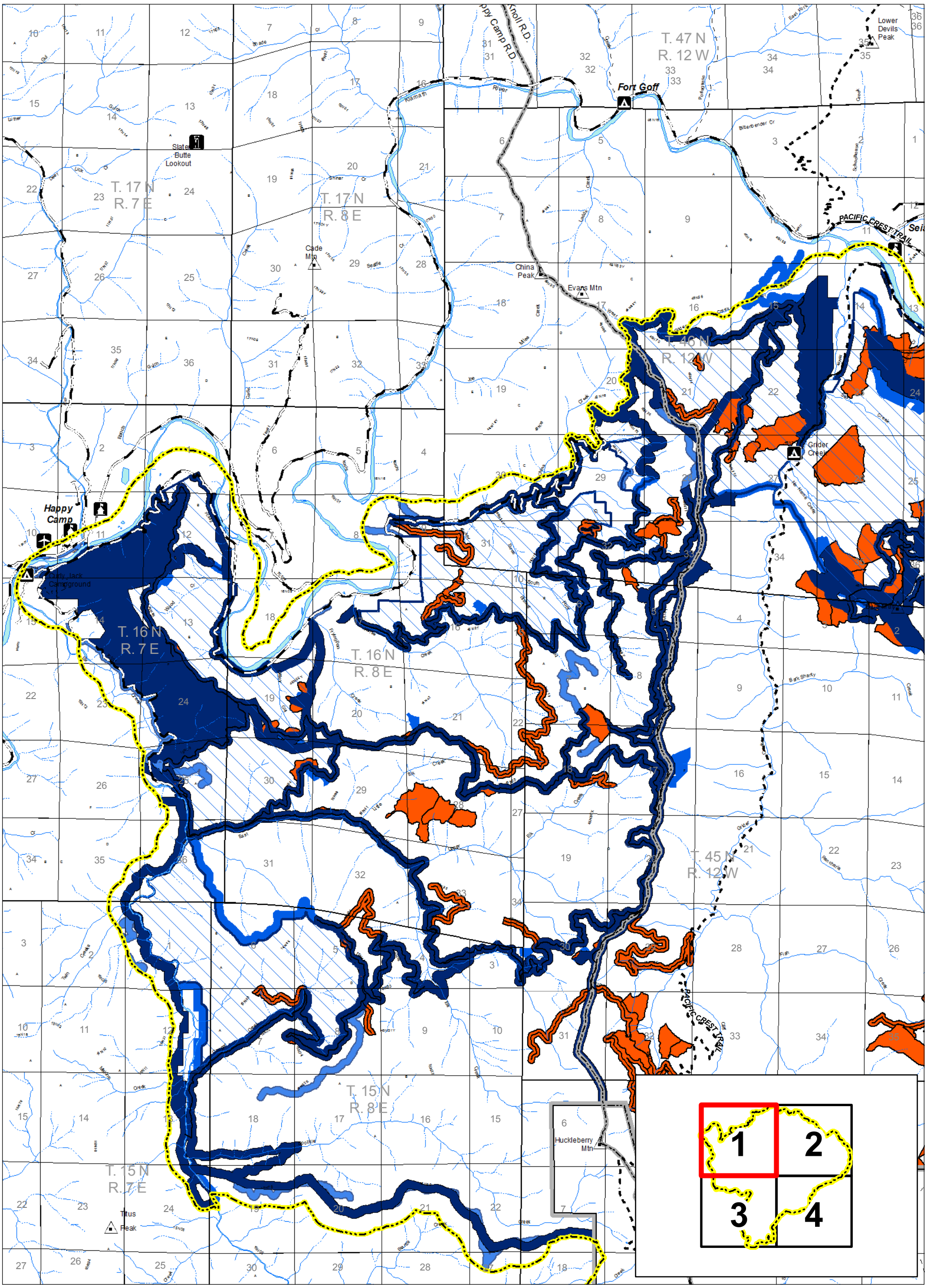

Westside Fire Recovery
Happy Camp
Project Boundary
Karuk Alternative
Compared with
Alternative 3 Modifed

Legend

- Westside Fire Recovery Boundary
- Karuk Alternative Only
- Karuk Alternative Only - Underburn
- Karuk Alternative overlap with Alternative 3 Modified
- Alternative 3 Modified Only
- Mountain Peak
- Campground
- Administrative Site
- Helibase
- Lookout
- NFTS System Road
- State or US Highway/County Road
- Trail
- Pacific Crest Trail
- Ranger District Boundary
- Wilderness

0 1 2 Miles

N W E S

1:65,000

Date: 6/26/2015

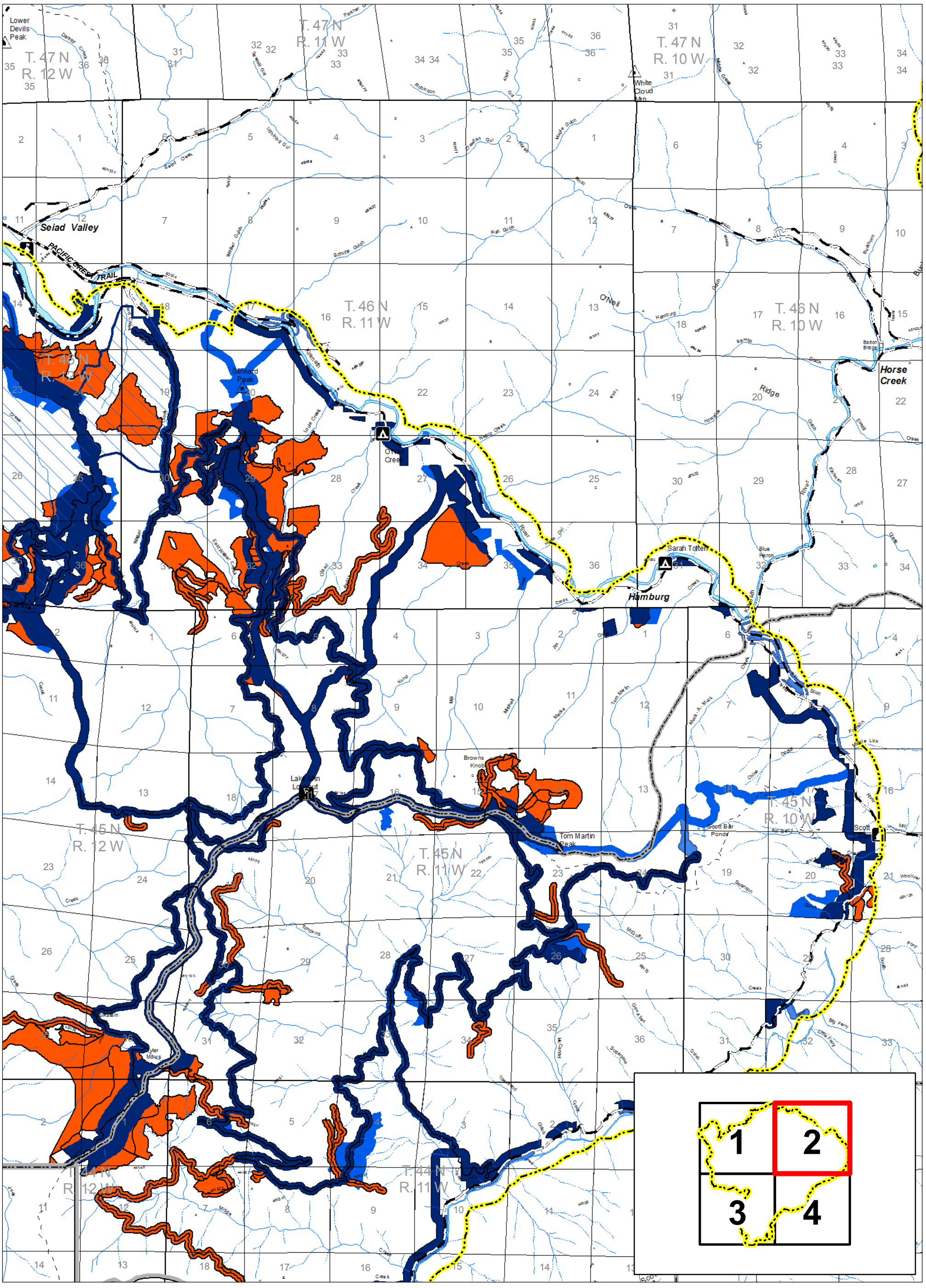

USDA **Westside Fire Recovery**
Happy Camp
Project Boundary
Karuk Alternative
Compared with
Alternative 3 Modifed

Legend

- Westside Fire Recovery Boundary
- Karuk Alternative Only
- Karuk Alternative Only - Underburn
- Karuk Alternative overlap with Alternative 3 Modified
- Alternative 3 Modified Only
- Mountain Peak
- Campground
- Administrative Site
- Lookout
- NFTS System Road
- State or US Highway/County Road
- Trail
- Pacific Crest Trail
- Ranger District Boundary
- Wilderness

Date: 6/26/2015

N W E S

1:65,000

0 1 2 Miles

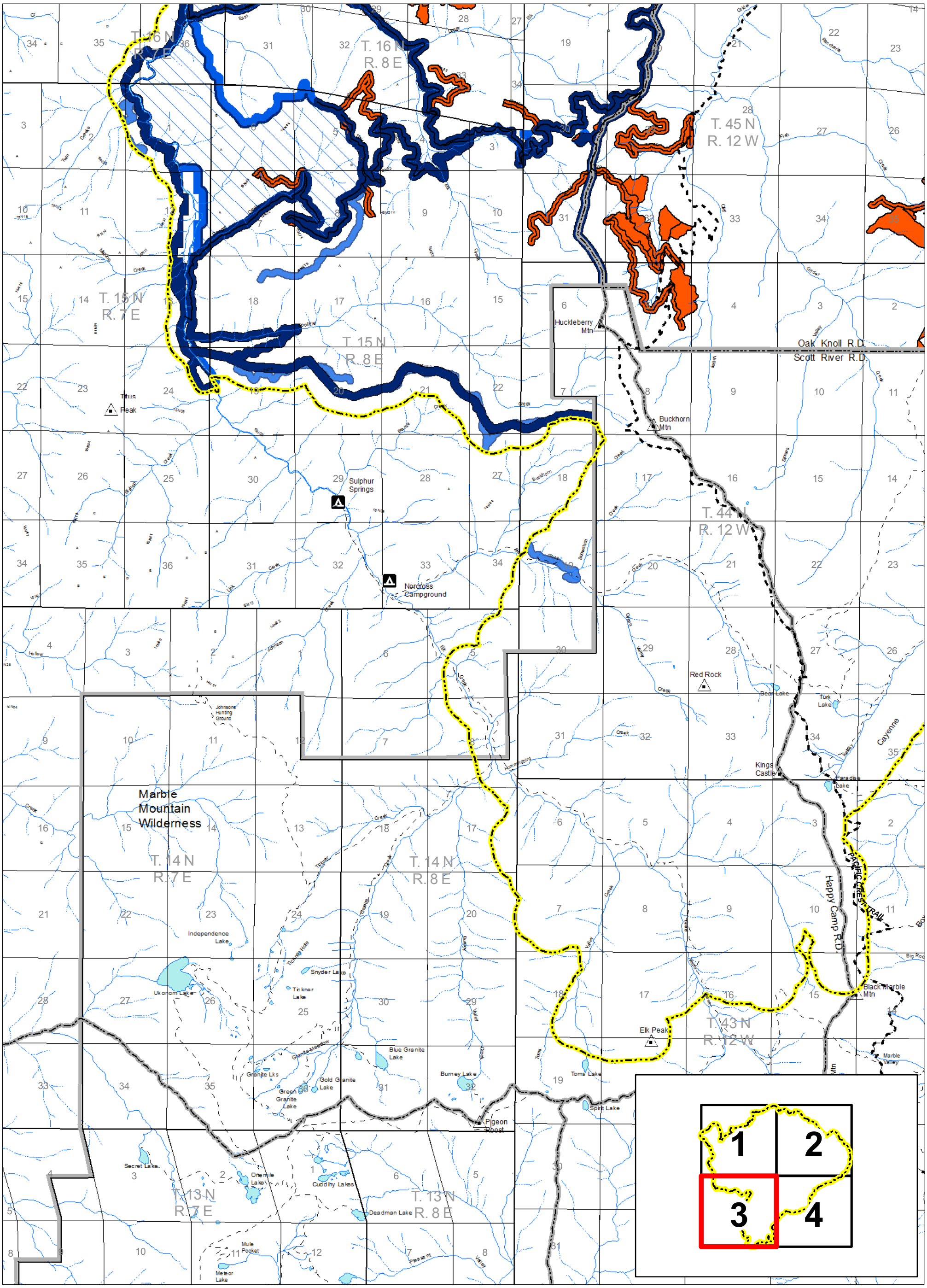

USDA **Westside Fire Recovery**
Happy Camp
Project Boundary
Karuk Alternative
Compared with
Alternative 3 Modifed

Legend

- Westside Fire Recovery Boundary
- Karuk Alternative Only
- Karuk Alternative Only - Underburn
- Karuk Alternative overlap with Alternative 3 Modified
- Alternative 3 Modified Only
- Mountain Peak
- Campground
- NFTS System Road
- State or US Highway/County Road
- Trail
- Pacific Crest Trail
- Ranger District Boundary
- Wilderness

0 1 2 Miles

N W E S

Date: 6/26/2015

1:65,000

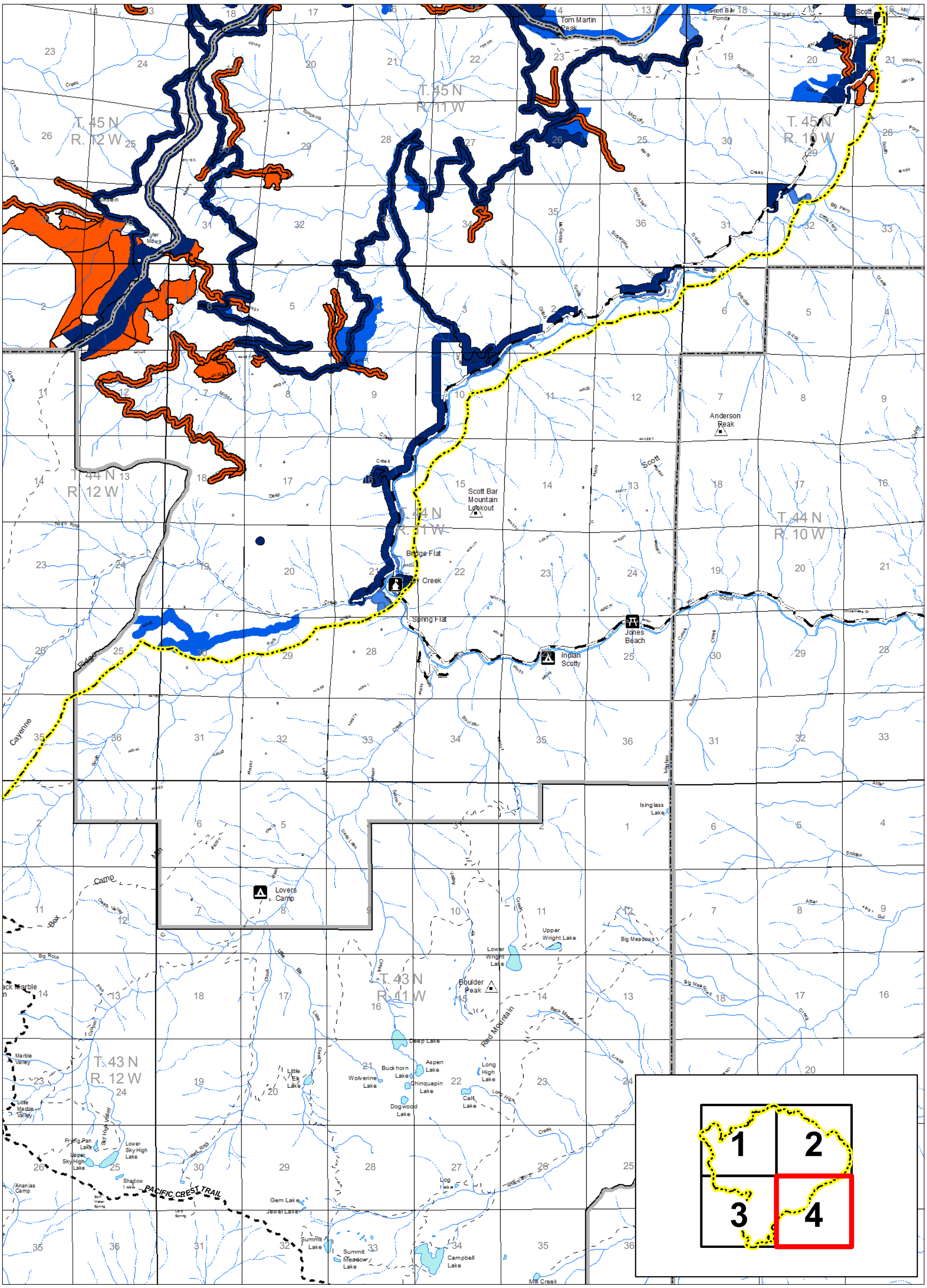

USDA **Westside Fire Recovery**
Happy Camp
Project Boundary
Karuk Alternative
Compared with
Alternative 3 Modifed

Legend

- Westside Fire Recovery Boundary
- Karuk Alternative Only
- Karuk Alternative overlap with Alternative 3 Modified
- Alternative 3 Modified Only
- Mountain Peak
- Campground
- Administrative Site
- Picnic Site
- NFTS System Road
- State or US Highway/County Road
- Trail
- Pacific Crest Trail
- Ranger District Boundary
- Wilderness

0 1 2 Miles

Date: 6/26/2015

N W E S

1:65,000