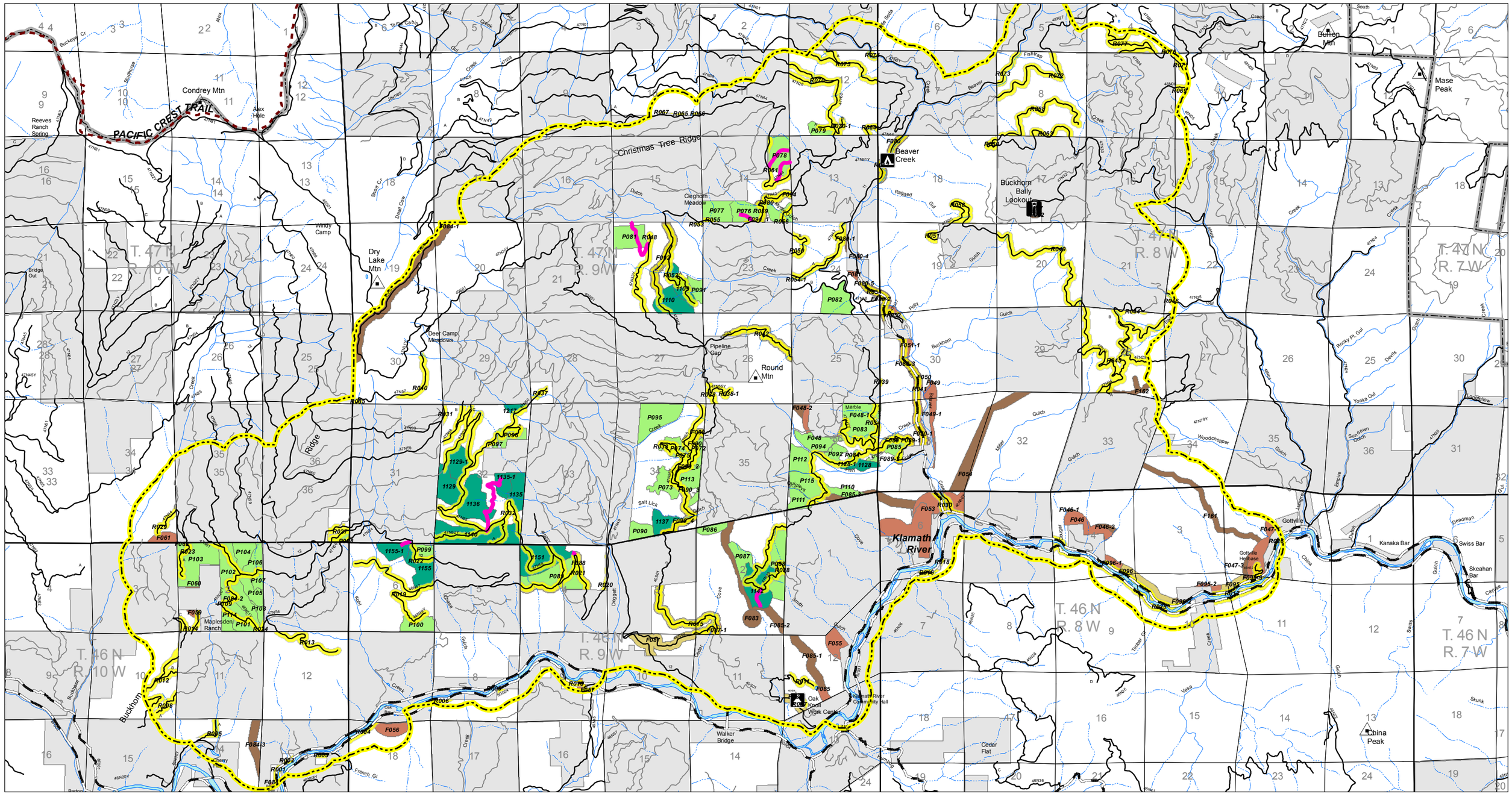

USDA

Westside Fire Recovery
Beaver
Project Boundary
Alternative 2
Final EIS

Legend

- Westside Fire Recovery Boundary
- Temporary Road On Existing Roadbed
- NFTS System Road
- Salvage Harvest Treatments with Site Preparation, Plant and Release
- Site Preparation, Plant and Release Treatment Only
- Fuels Management Zone Treatment
- Roadside Fuels Complete Treatment
- Roadside Fuels Modified Treatment
- Wildland Urban Interface Treatment
- Roadside Hazard Treatment
- Campground
- Administrative Site
- Lookout
- Pacific Crest Trail
- State or US Highway
- County Road
- Private/Other Road
- Ranger District Boundary
- Private Land Within the Forest Boundary
- Intermittent Stream
- Perennial Stream

0 1 2 Miles

N W E S

1:65,000

Date: 7/27/2015

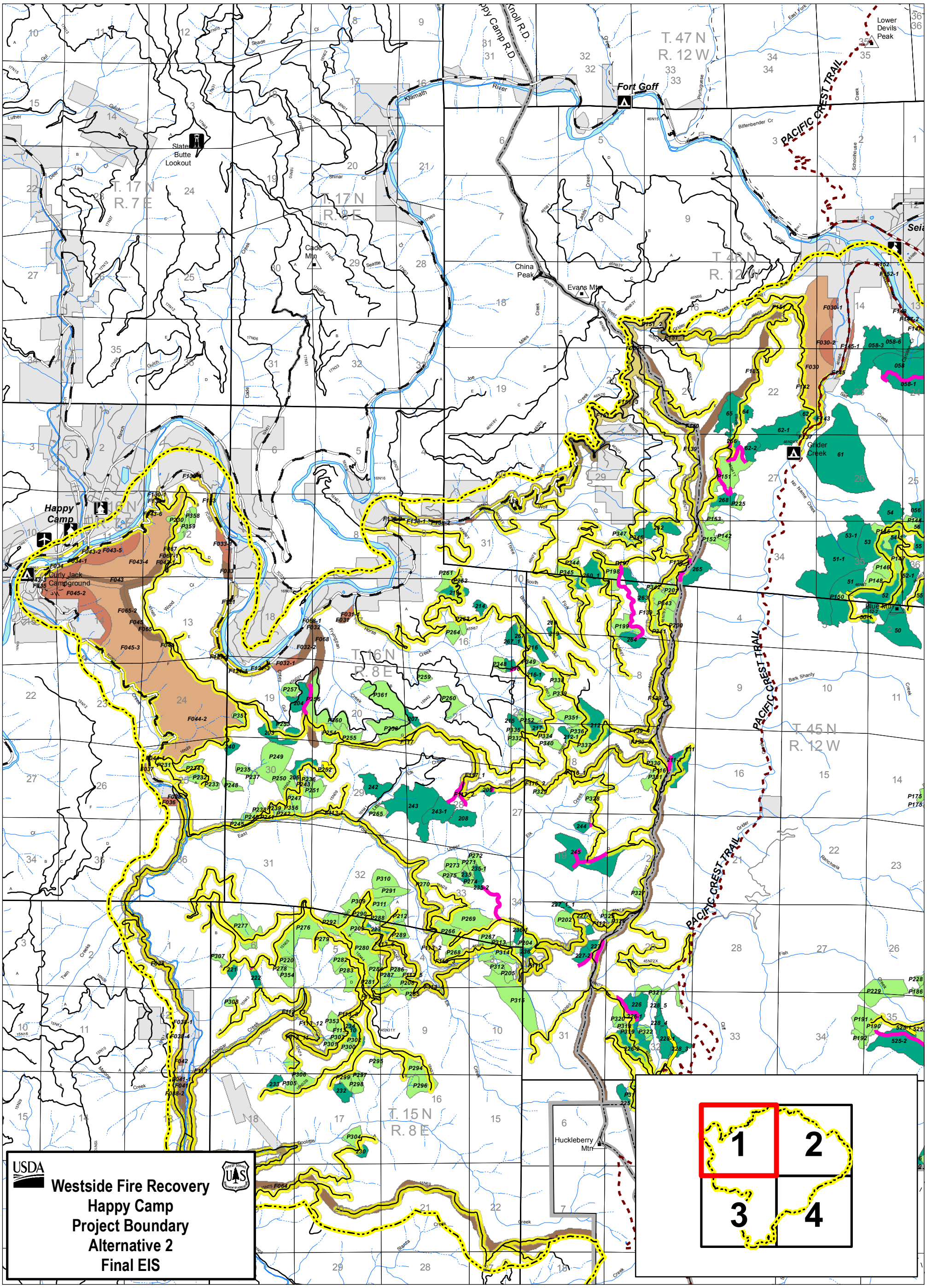

Legend

- Westside Fire Recovery Boundary
- Temporary Road On Existing Roadbed
- New Temporary Road
- NFTS System Road
- Salvage Harvest Treatments with Site Preparation, Plant and Release
- Site Preparation, Plant and Release Treatment Only
- Fuels Management Zone Treatment
- Roadside Fuels Complete Treatment
- Roadside Fuels Modified Treatment
- Prescribed Burn Treatment
- Wildland Urban Interface Treatment
- Roadside Hazard Treatment
- Mountain Peak
- Campground
- Administrative Site
- Helibase
- Lookout
- Pacific Crest Trail
- Trail
- State or US Highway
- County Road
- Private/Other Road
- Ranger District Boundary
- Wilderness
- Private Land Within the Forest Boundary
- Intermittent Stream
- Perennial Stream

N W E S

Date: 7/27/2015

0 1 2 Miles

1:65,000

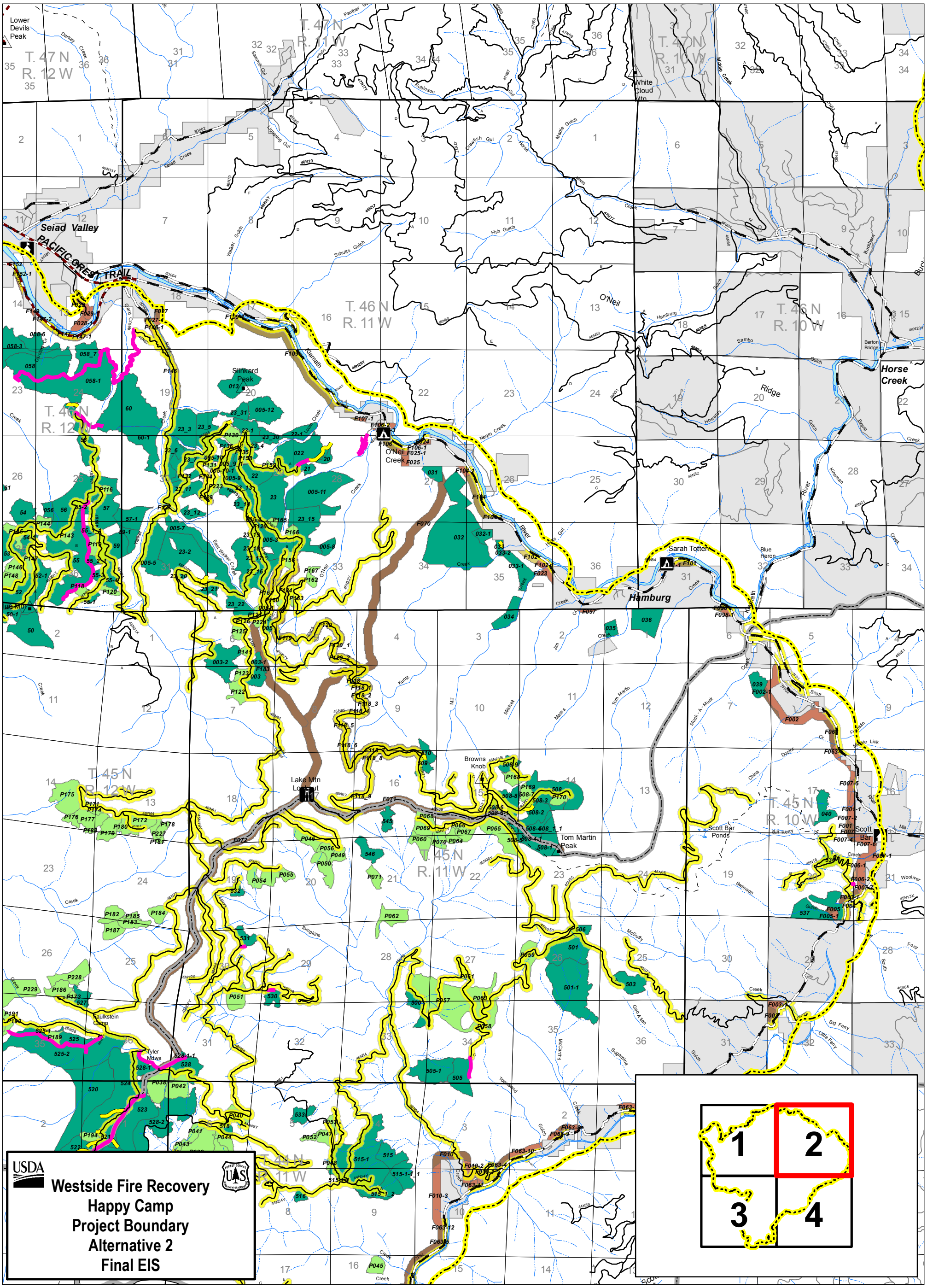

Legend

- Westside Fire Recovery Boundary
- Temporary Road On Existing Roadbed
- New Temporary Road
- NFTS System Road
- Salvage Harvest Treatments with Site Preparation, Plant and Release
- Site Preparation, Plant and Release Treatment Only
- Fuels Management Zone Treatment
- Roadside Fuels Complete Treatment
- Roadside Fuels Modified Treatment
- Prescribed Burn Treatment
- Wildland Urban Interface Treatment
- Roadside Hazard Treatment
- Mountain Peak
- Campground
- Administrative Site
- Lookout
- Pacific Crest Trail
- Trail
- State or US Highway
- County Road
- Private/Other Road
- Ranger District Boundary
- Wilderness
- Private Land Within the Forest Boundary
- Intermittent Stream
- Perennial Stream

N W E S

Date: 7/27/2015

0 1 2 Miles

1:65,000

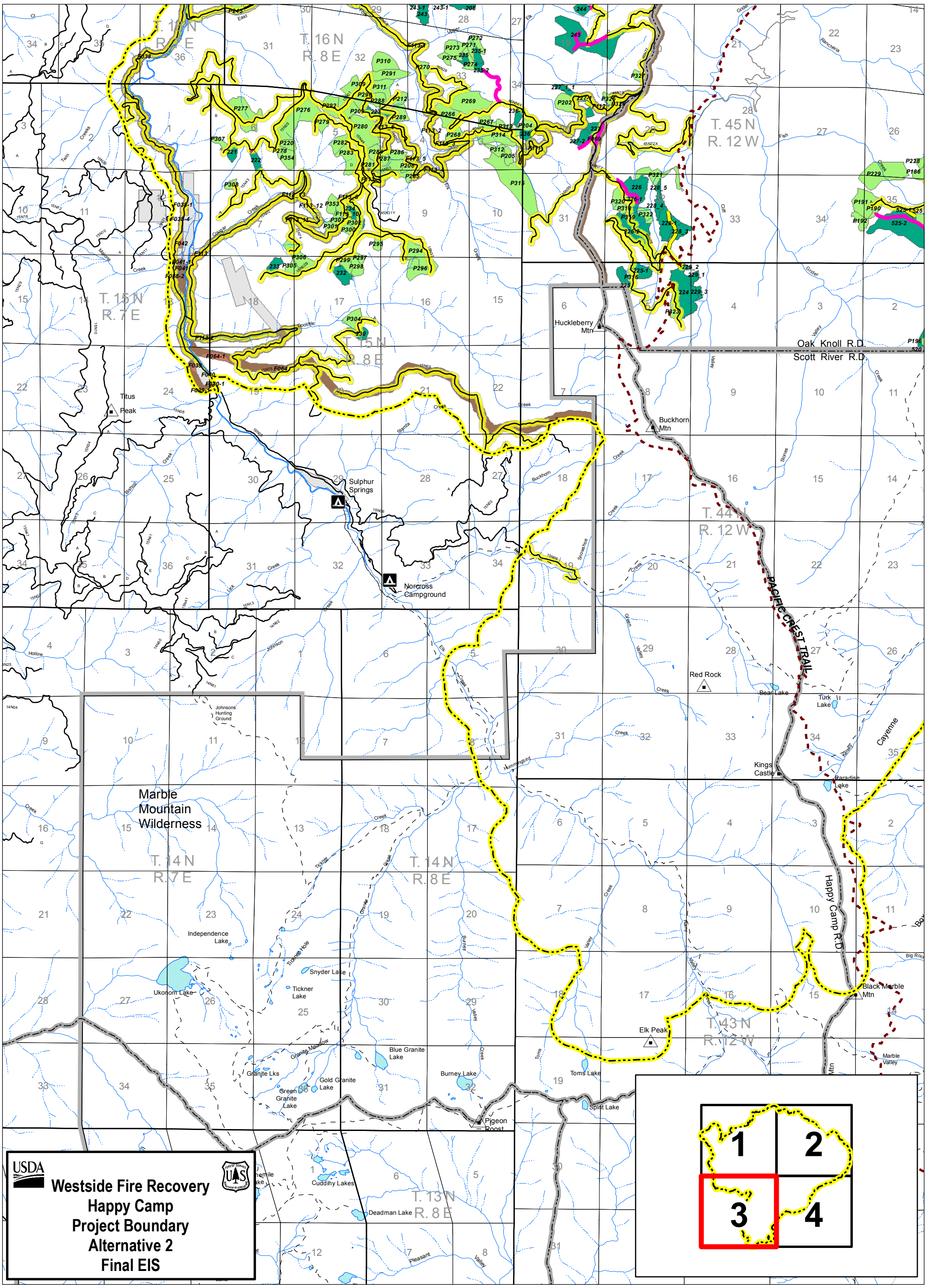

Legend

- Westside Fire Recovery Boundary
- Temporary Road On Existing Roadbed
- New Temporary Road
- NFTS System Road
- Salvage Harvest Treatments with Site Preparation, Plant and Release
- Site Preparation, Plant and Release Treatment Only
- Fuels Management Zone Treatment
- Roadside Fuels Complete Treatment
- Roadside Fuels Modified Treatment
- Wildland Urban Interface Treatment
- Roadside Hazard Treatment
- Mountain Peak
- Campground
- Pacific Crest Trail
- Trail
- State or US Highway
- County Road
- Private/Other Road
- Ranger District Boundary
- Wilderness
- Private Land Within the Forest Boundary
- Intermittent Stream
- Perennial Stream

N W E S

Date: 7/27/2015

0 1 2 Miles

1:65,000

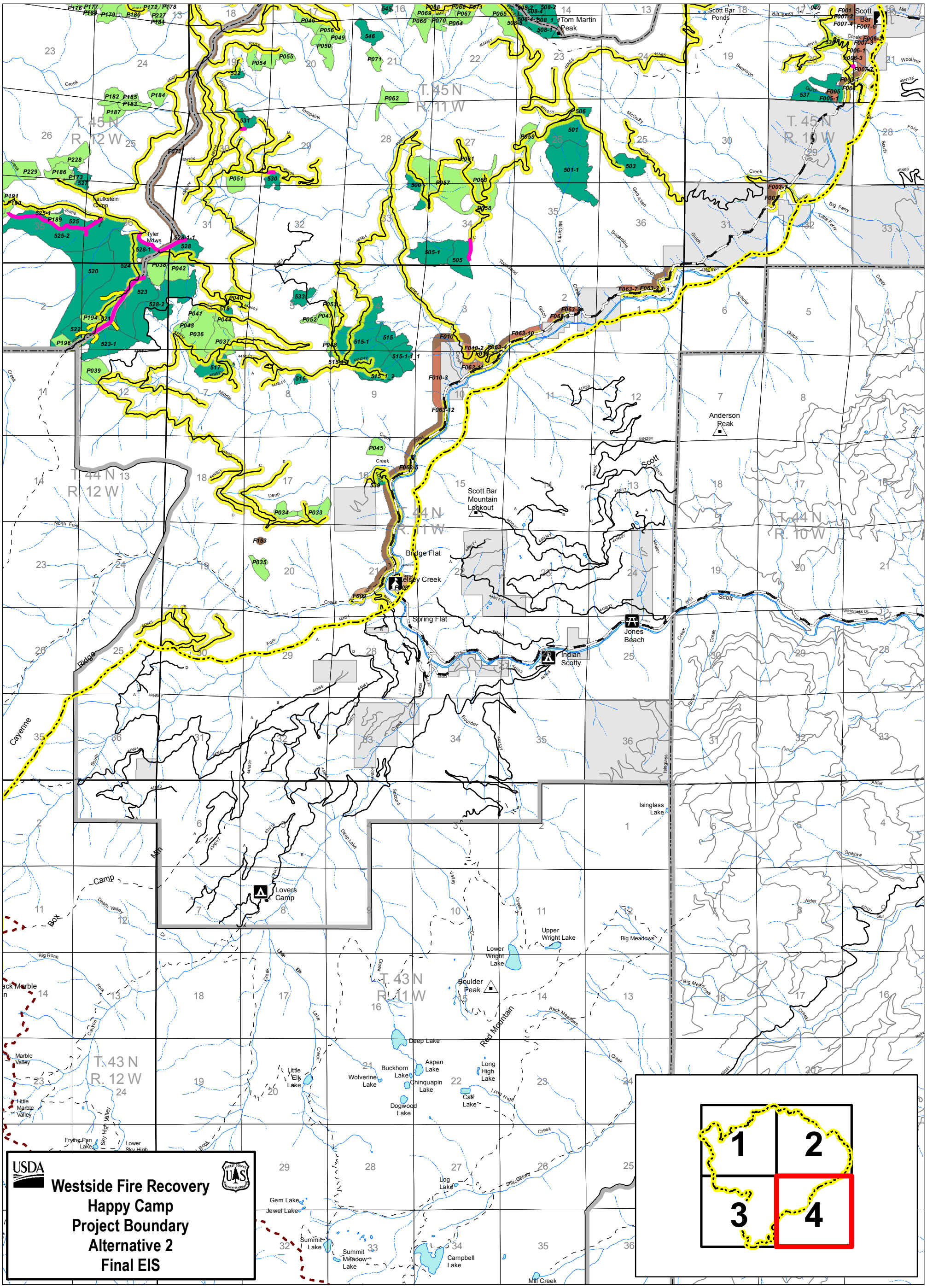

Legend

- Westside Fire Recovery Boundary
- Temporary Road On Existing Roadbed
- New Temporary Road
- NFTS System Road
- Salvage Harvest Treatments with Site Preparation, Plant and Release
- Site Preparation, Plant and Release Treatment Only
- Fuels Management Zone Treatment
- Prescribed Burn Treatment
- Wildland Urban Interface Treatment
- Roadside Hazard Treatment
- Mountain Peak
- Campground
- Administrative Site
- Picnic Site
- Pacific Crest Trail
- Trail
- State or US Highway
- County Road
- Private/Other Road
- Ranger District Boundary
- Wilderness
- Private Land Within the Forest Boundary
- Intermittent Stream
- Perennial Stream

N W E S

Date: 7/27/2015

0 1 2 Miles

1:65,000

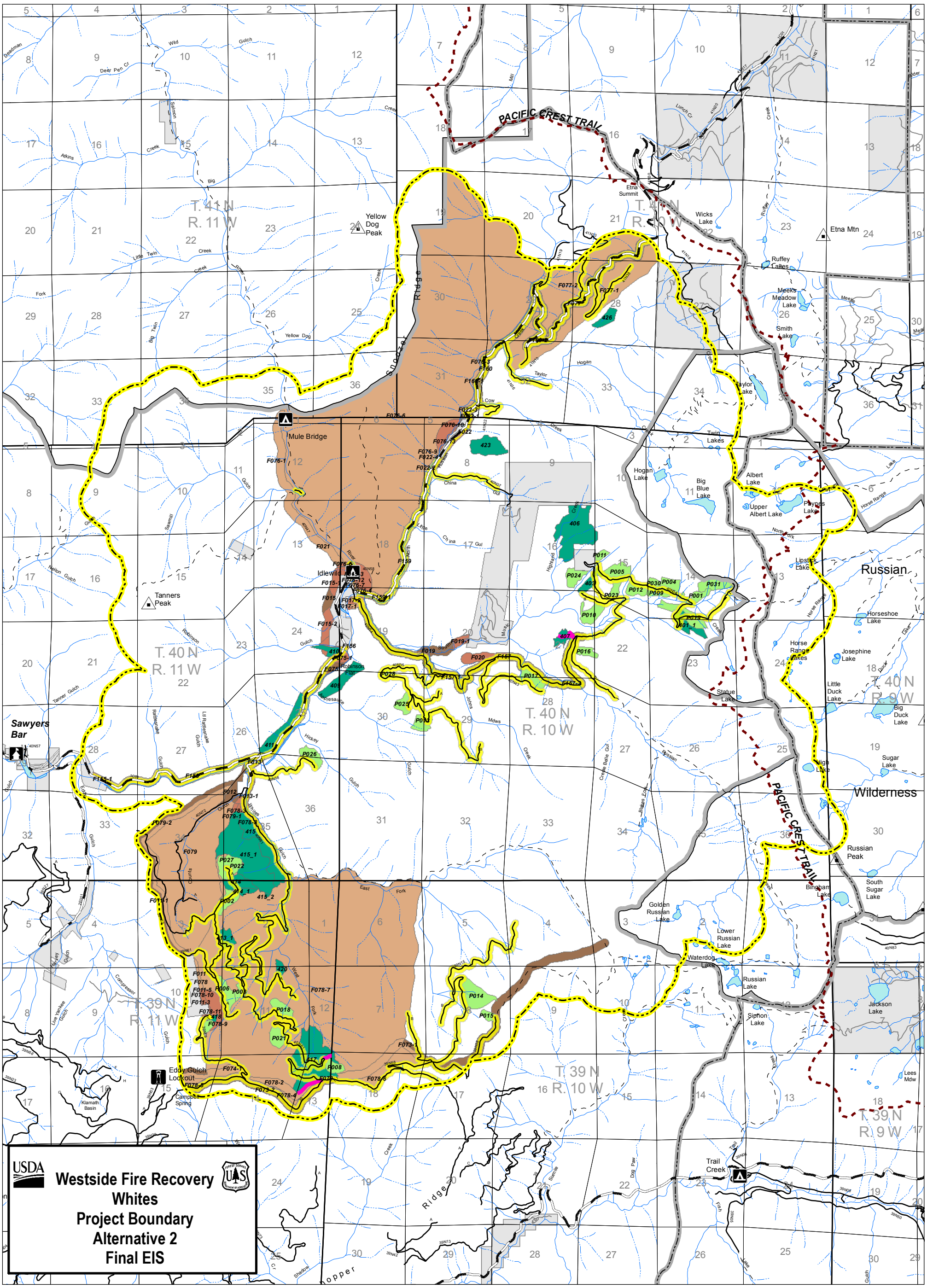

Legend

- Westside Fire Recovery Boundary
- Temporary Road On Existing Roadbed
- New Temporary Road
- NFTS System Road
- Salvage Harvest Treatments with Site Preparation, Plant and Release
- Site Preparation, Plant and Release Treatment Only
- Fuels Management Zone Treatment
- Roadside Fuels Complete Treatment
- Roadside Fuels Modified Treatment
- Prescribed Burn Treatment
- Wildland Urban Interface Treatment
- Roadside Hazard Treatment
- Mountain Peak
- Campground
- Administrative Site
- Lookout
- Pacific Crest Trail
- Trail
- State or US Highway
- County Road
- Private/Other Road
- Ranger District Boundary
- Wilderness
- Private Land Within the Forest Boundary
- Intermittent Stream
- Perennial Stream

Date: 7/27/2015

N W E S

0 1 2 Miles

1:65,000