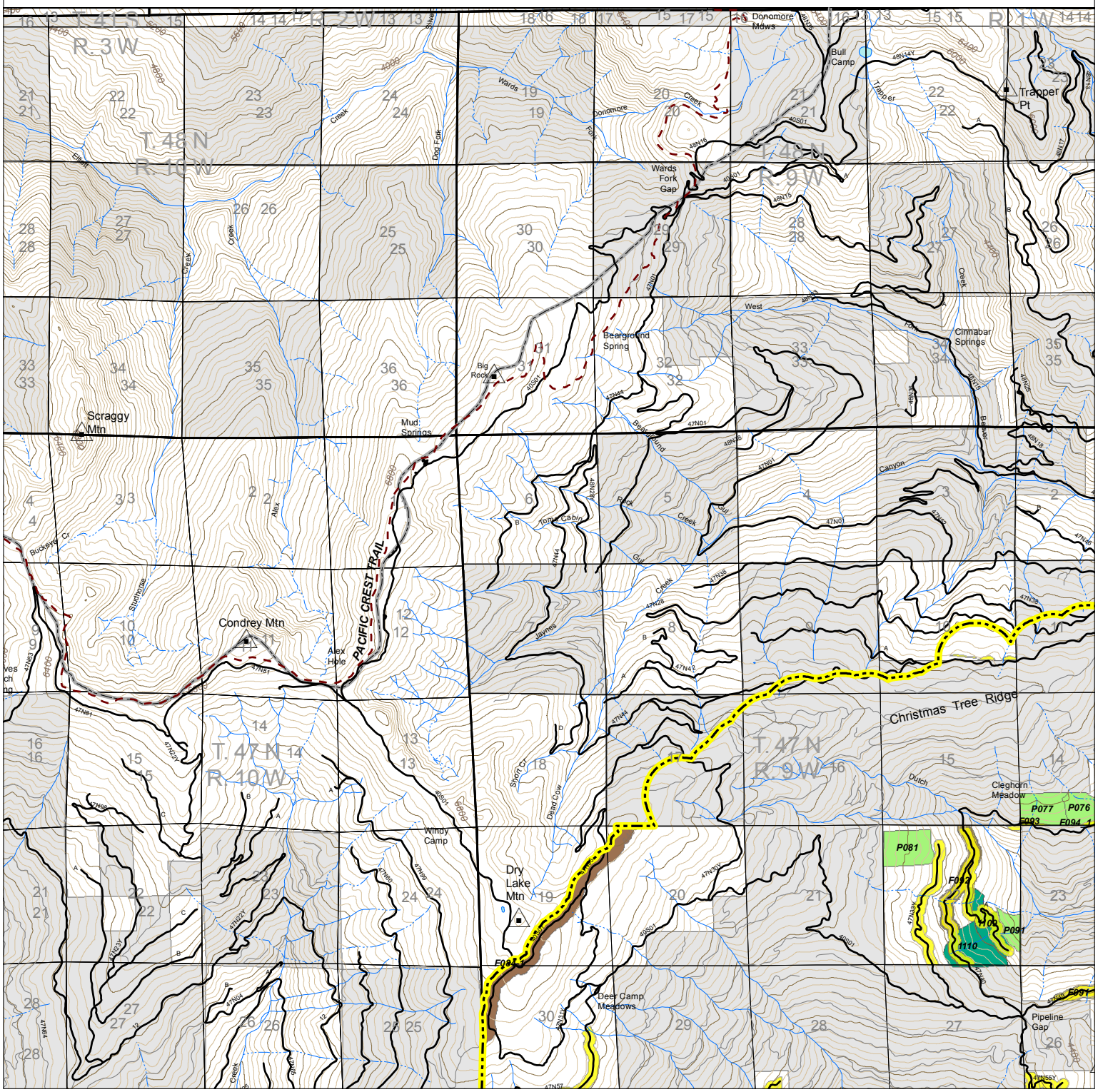

USDA

Westside Fire Recovery
Project Boundary
Alternative 4
Final EIS

N

0 0.5 1 Miles

Date: 7/9/2015 1:63,360

Legend

- Westside Fire Recovery Boundary
- NFTS System Road
- Roadside Hazard Treatment
- Site Preparation, Plant and Release Treatment Only
- Salvage Harvest Treatments with Site Preparation, Plant and Release
- Fuels Management Zone Treatment
- Roadside Fuels Complete Treatment
- Roadside Fuels Modified Treatment
- Private/Other Road
- Pacific Crest Trail
- Ranger District Boundary
- Private Land Within the Forest Boundary

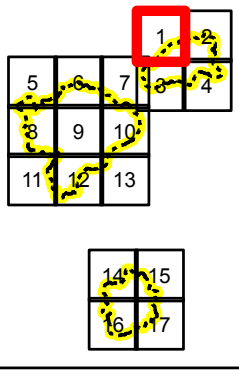

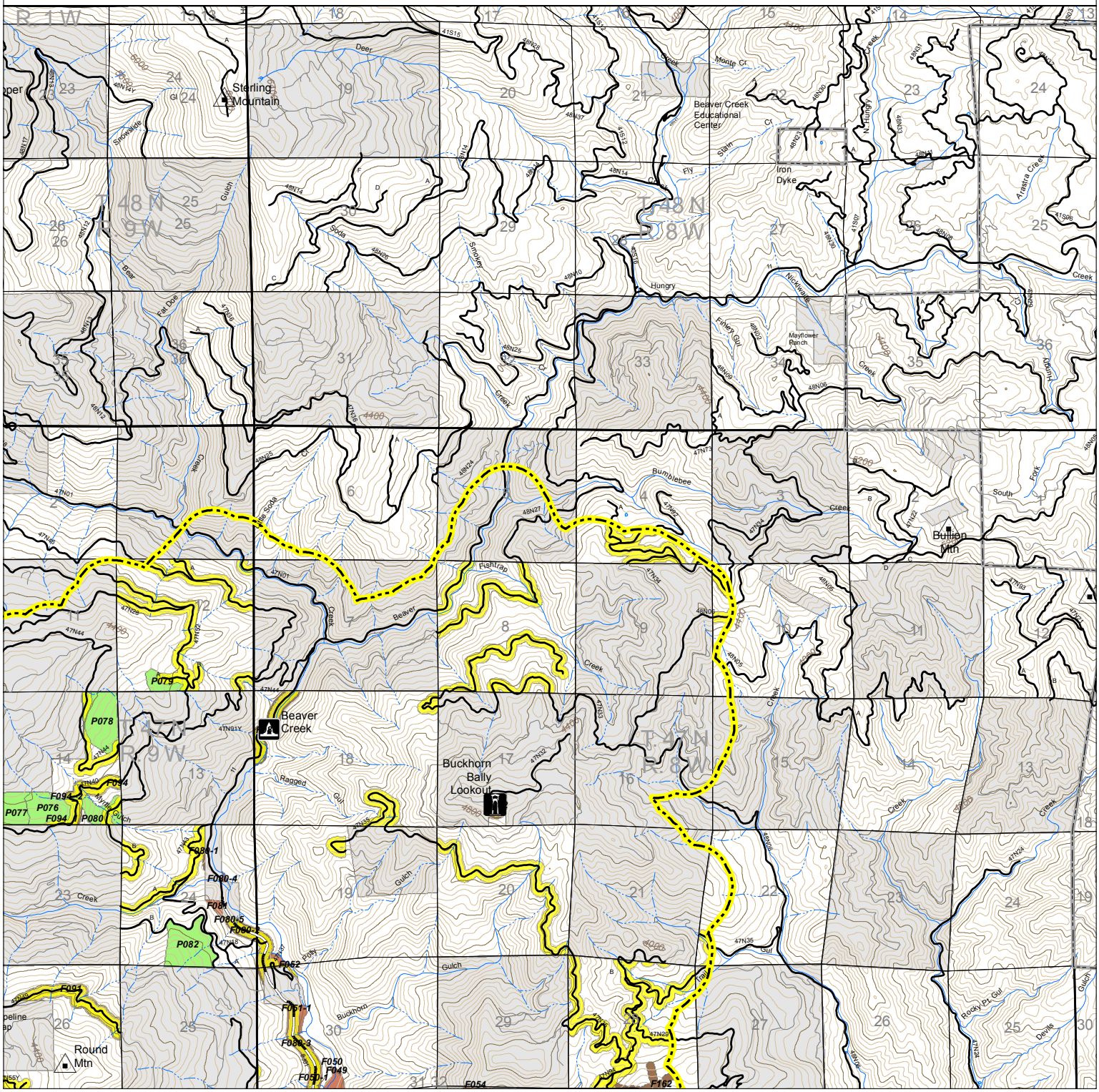

USDA

Westside Fire Recovery
Project Boundary
Alternative 4
Final EIS

N

0 0.5 1 Miles

Date: 7/9/2015 1:63,360

Legend

- Westside Fire Recovery Boundary
- NFTS System Road
- Roadside Hazard Treatment
- Site Preparation, Plant and Release Treatment Only
- Fuels Management Zone Treatment
- Roadside Fuels Complete Treatment
- Roadside Fuels Modified Treatment
- Wildland Urban Interface Treatment
- State or US Highway/County Road
- Private/Other Road
- Ranger District Boundary
- Campground
- Lookout
- Private Land Within the Forest Boundary

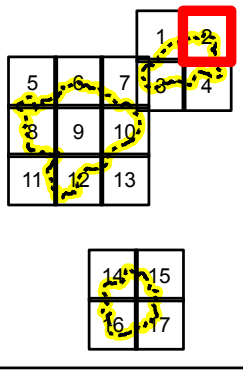

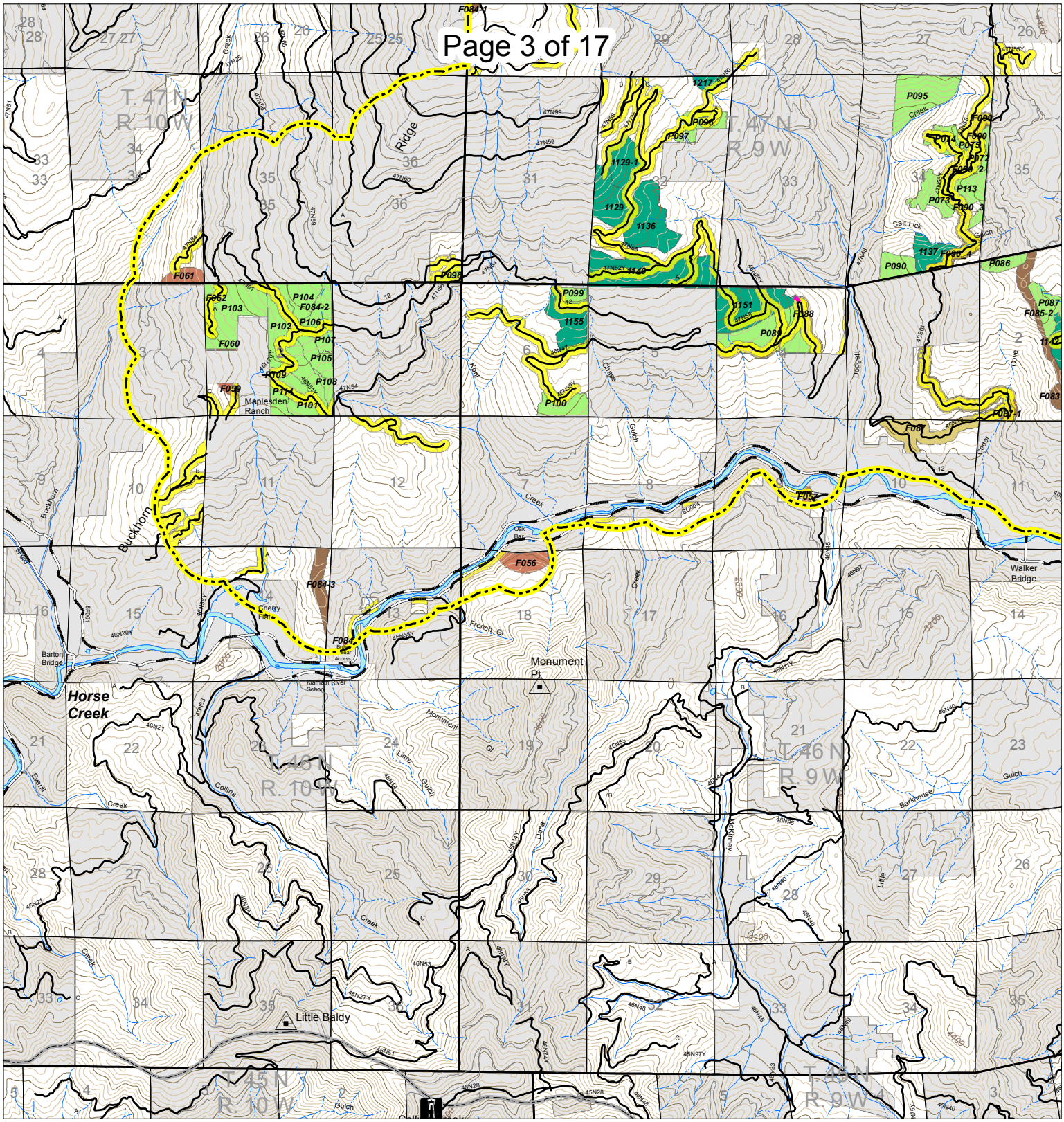

USDA

Westside Fire Recovery
Project Boundary
Alternative 4
Final EIS

N

0 0.5 1 Miles

Date: 7/9/2015 1:63,360

Legend

- Westside Fire Recovery Boundary
- Temporary Road On Existing Roadbed
- NFTS System Road
- Roadside Hazard Treatment
- Site Preparation, Plant and Release Treatment Only
- Salvage Harvest Treatments with Site Preparation, Plant and Release
- Fuels Management Zone Treatment
- Roadside Fuels Complete Treatment
- Roadside Fuels Modified Treatment
- Wildland Urban Interface Treatment
- State or US Highway/County Road
- Private/Other Road
- Pacific Crest Trail
- Ranger District Boundary
- Lookout
- Private Land Within the Forest Boundary

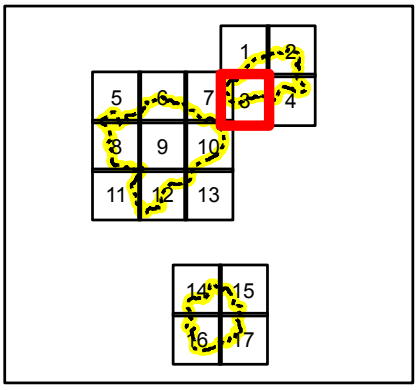

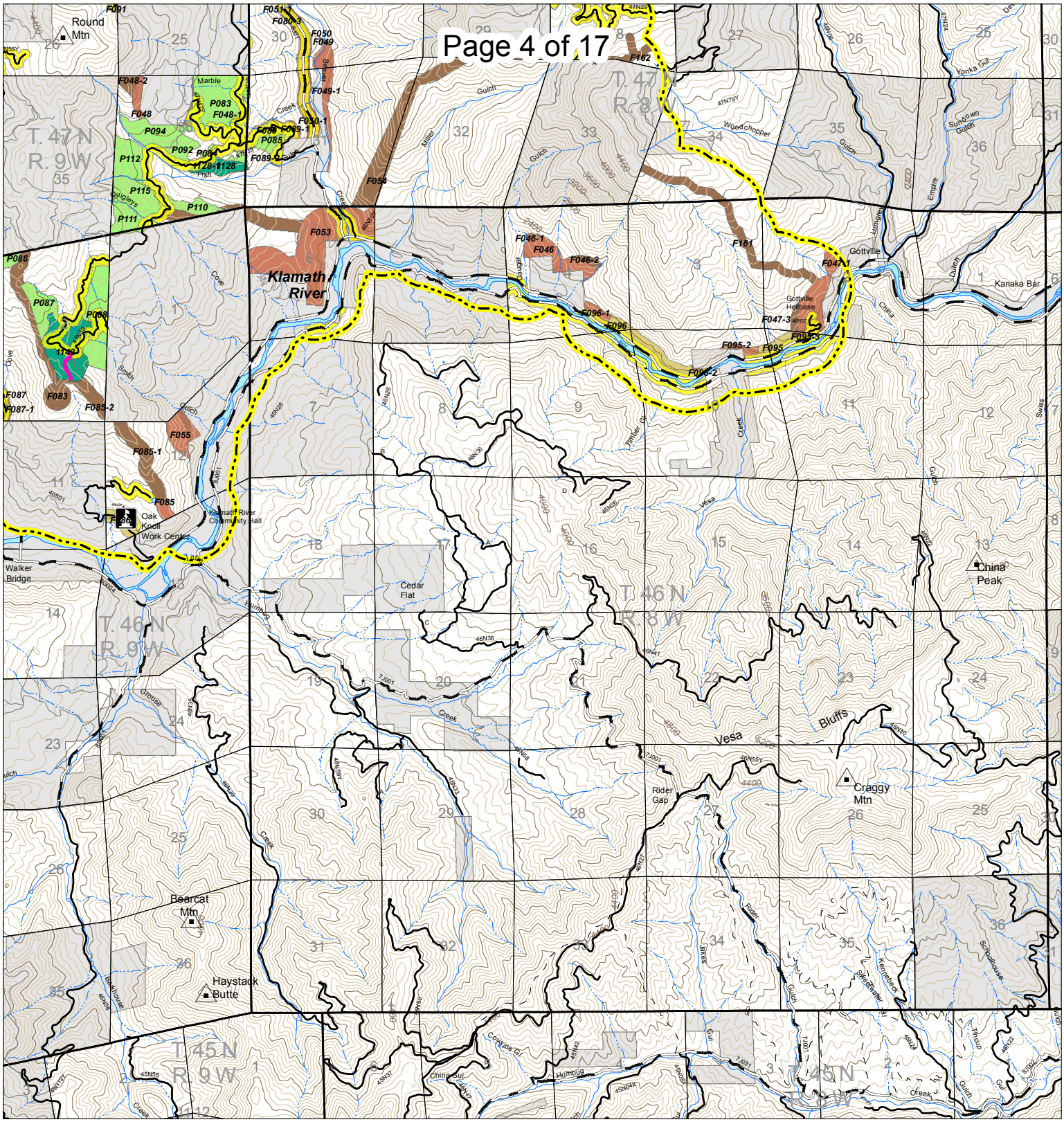

USDA

Westside Fire Recovery
Project Boundary
Alternative 4
Final EIS

N

0 0.5 1 Miles

Date: 7/9/2015 1:63,360

Legend

- Westside Fire Recovery Boundary
- Temporary Road On Existing Roadbed
- NFTS System Road
- Roadside Hazard Treatment
- Site Preparation, Plant and Release Treatment Only
- Salvage Harvest Treatments with Site Preparation, Plant and Release
- Fuels Management Zone Treatment
- Roadside Fuels Complete Treatment
- Wildland Urban Interface Treatment
- State or US Highway/County Road
- Private/Other Road
- Ranger District Boundary
- Administrative Site
- Private Land Within the Forest Boundary

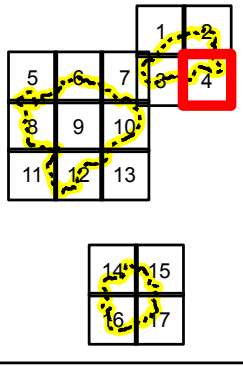

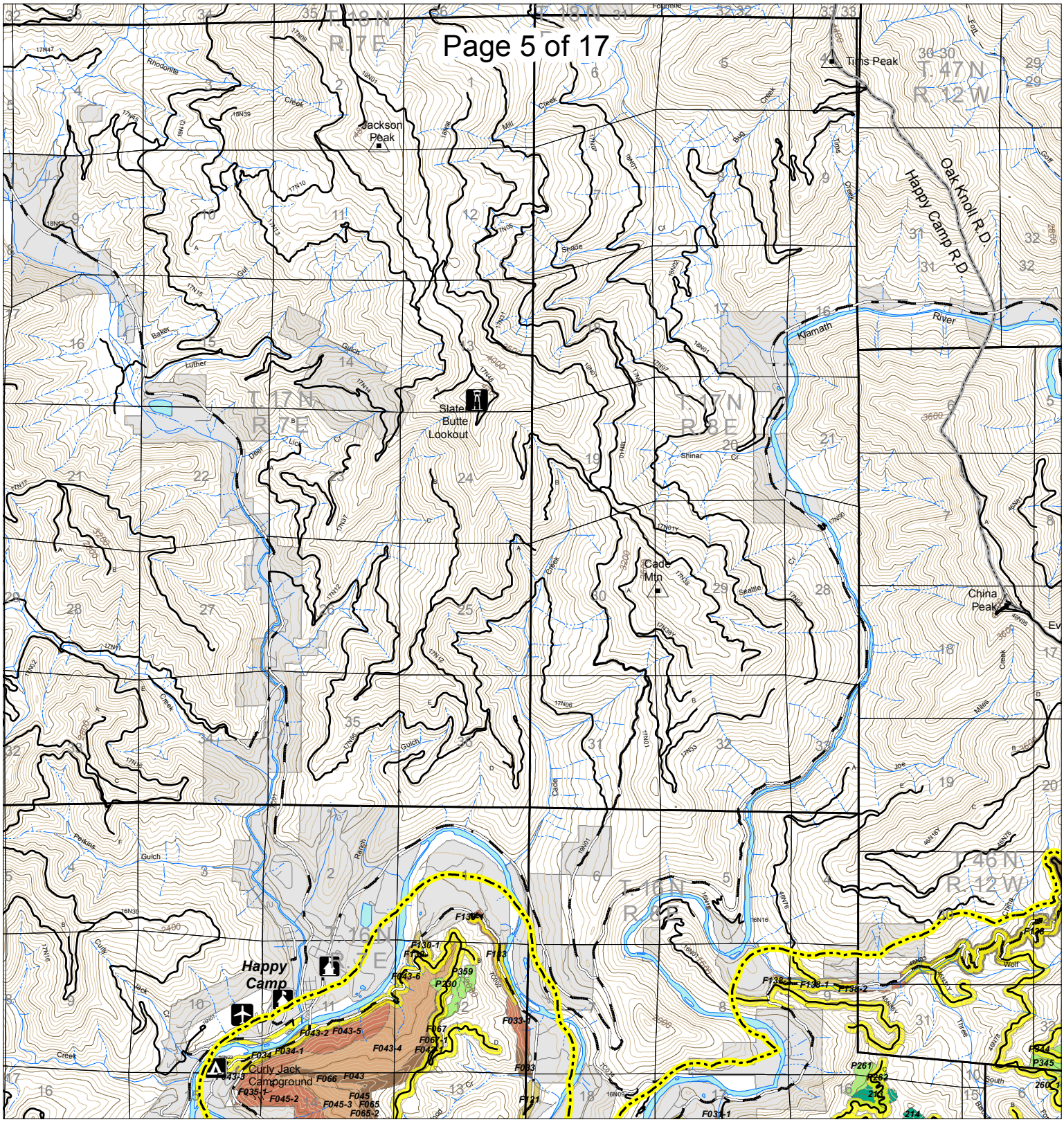

USDA

Westside Fire Recovery Project Boundary Alternative 4 Final EIS

N

0 0.5 1 Miles

Date: 7/9/2015 1:63,360

Legend

- Westside Fire Recovery Boundary
- NFTS System Road
- Roadside Hazard Treatment
- Site Preparation, Plant and Release Treatment Only
- Salvage Harvest Treatments with Site Preparation, Plant and Release
- Fuels Management Zone Treatment
- Roadside Fuels Complete Treatment
- Roadside Fuels Modified Treatment
- Prescribed Burn Treatment
- Wildland Urban Interface Treatment
- State or US Highway/County Road
- Private/Other Road
- Ranger District Boundary
- Campground
- Administrative Site
- Helibase
- Lookout
- Private Land Within the Forest Boundary

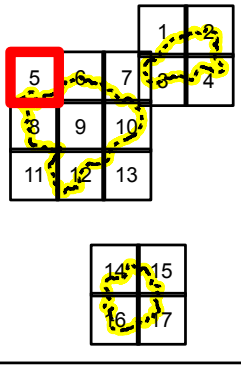

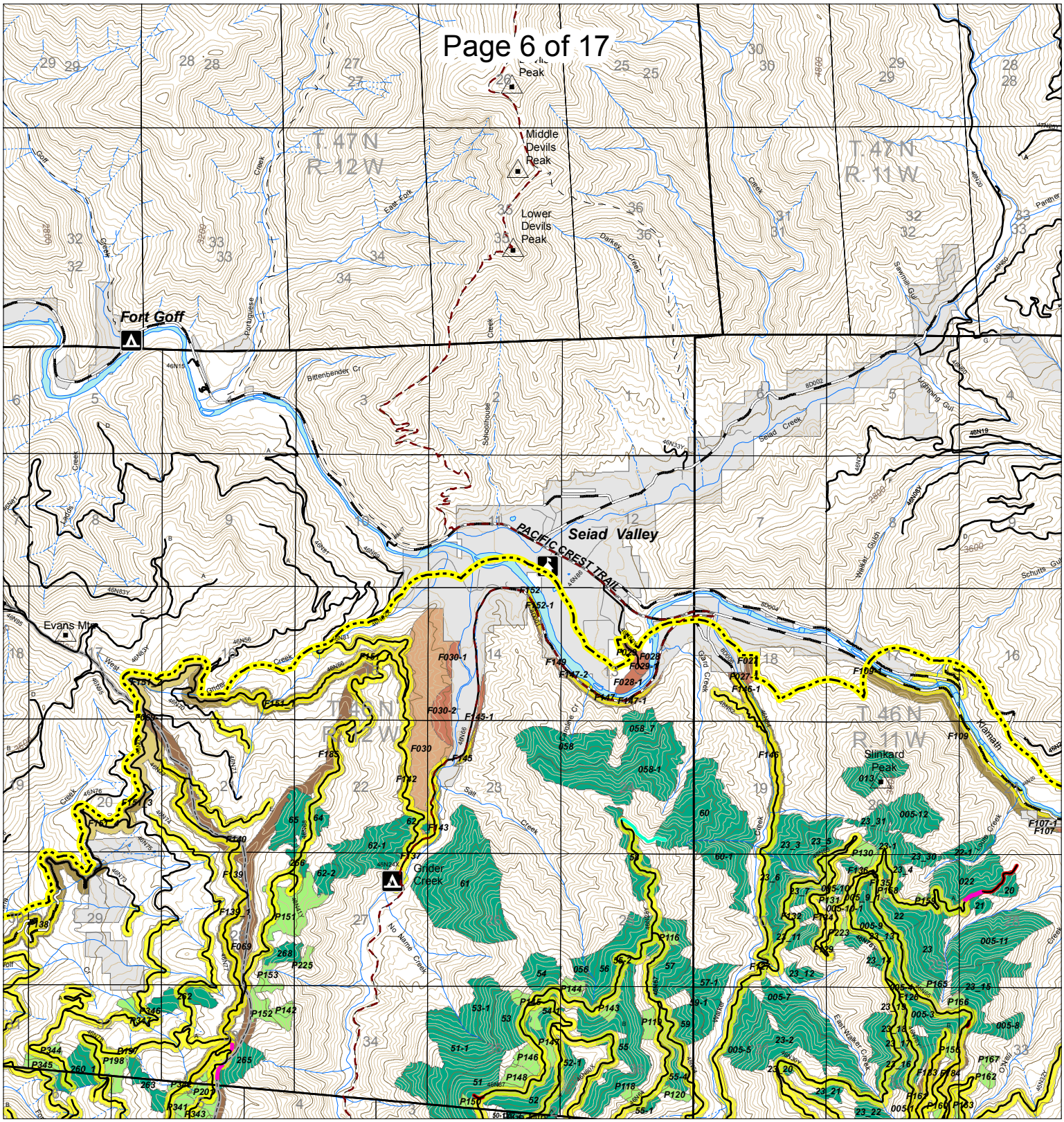

USDA

Westside Fire Recovery
Project Boundary
Alternative 4
Final EIS

N

0 0.5 1 Miles

Date: 7/9/2015 1:63,360

Legend

- Westside Fire Recovery Boundary
- Temporary Road On Existing Roadbed (Decom Road)
- Temporary Road On Existing Roadbed
- New Temporary Road
- NFTS System Road
- Roadside Hazard Treatment
- Site Preparation, Plant and Release Treatment Only
- Salvage Harvest Treatments with Site Preparation, Plant and Release
- Fuels Management Zone Treatment
- Roadside Fuels Complete Treatment
- Roadside Fuels Modified Treatment
- Prescribed Burn Treatment
- Wildland Urban Interface Treatment
- State or US Highway/County Road
- Private/Other Road
- Pacific Crest Trail
- Ranger District Boundary
- Campground
- Administrative Site
- Private Land Within the Forest Boundary

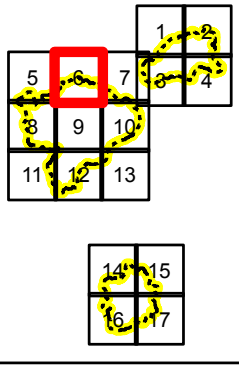

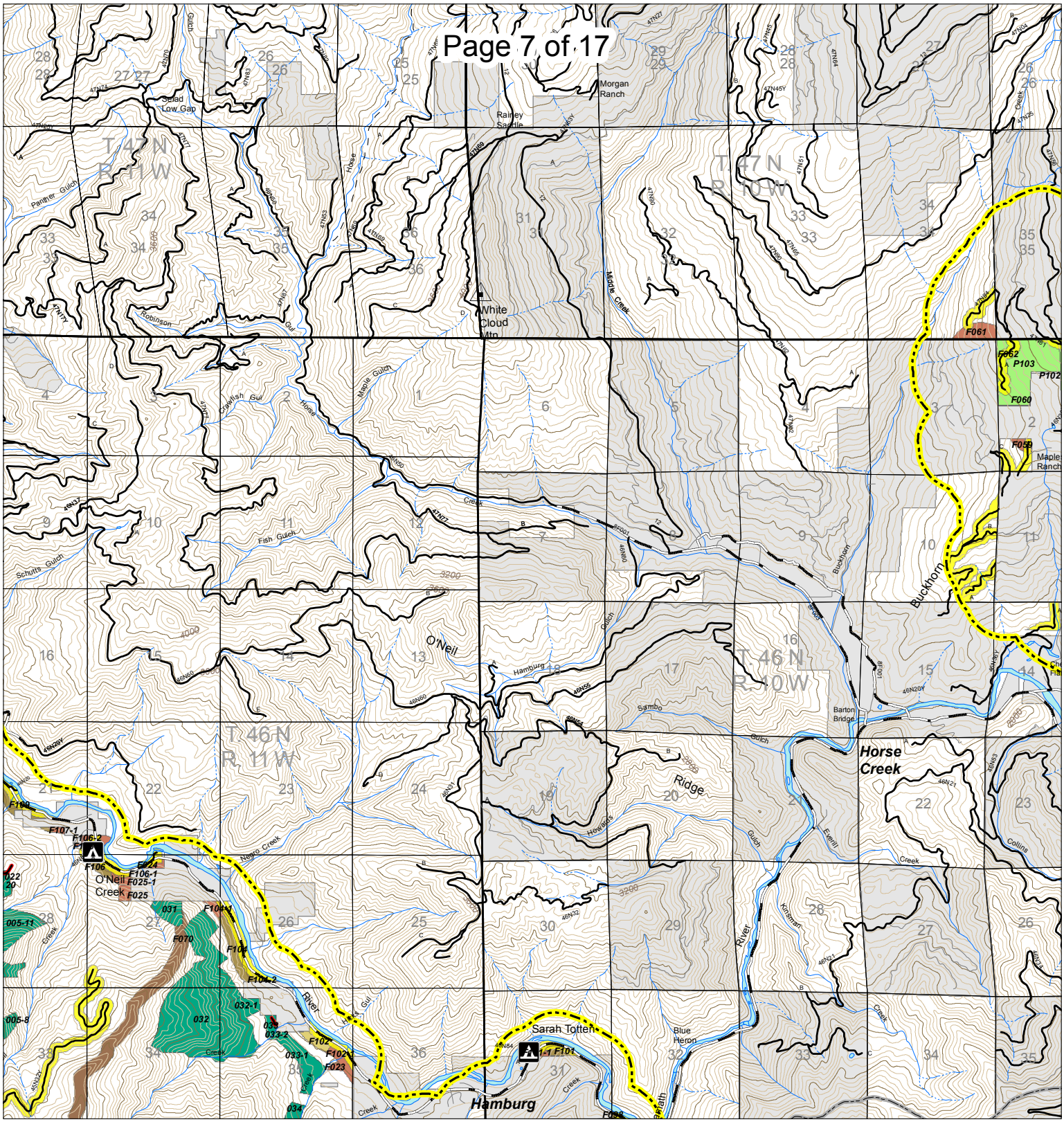

USDA

Westside Fire Recovery
Project Boundary
Alternative 4
Final EIS

N

0 0.5 1 Miles

Date: 7/9/2015 1:63,360

Legend

- Westside Fire Recovery Boundary
- New Temporary Road
- NFTS System Road
- Roadside Hazard Treatment
- Site Preparation, Plant and Release Treatment Only
- Salvage Harvest Treatments with Site Preparation, Plant and Release
- Fuels Management Zone Treatment
- Roadside Fuels Complete Treatment
- Roadside Fuels Modified Treatment
- Wildland Urban Interface Treatment
- State or US Highway/County Road
- Private/Other Road
- Pacific Crest Trail
- Ranger District Boundary
- Campground
- Private Land Within the Forest Boundary

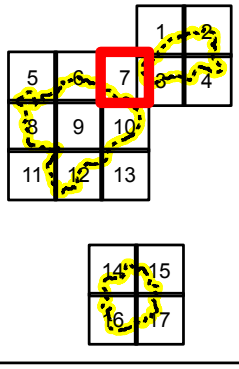

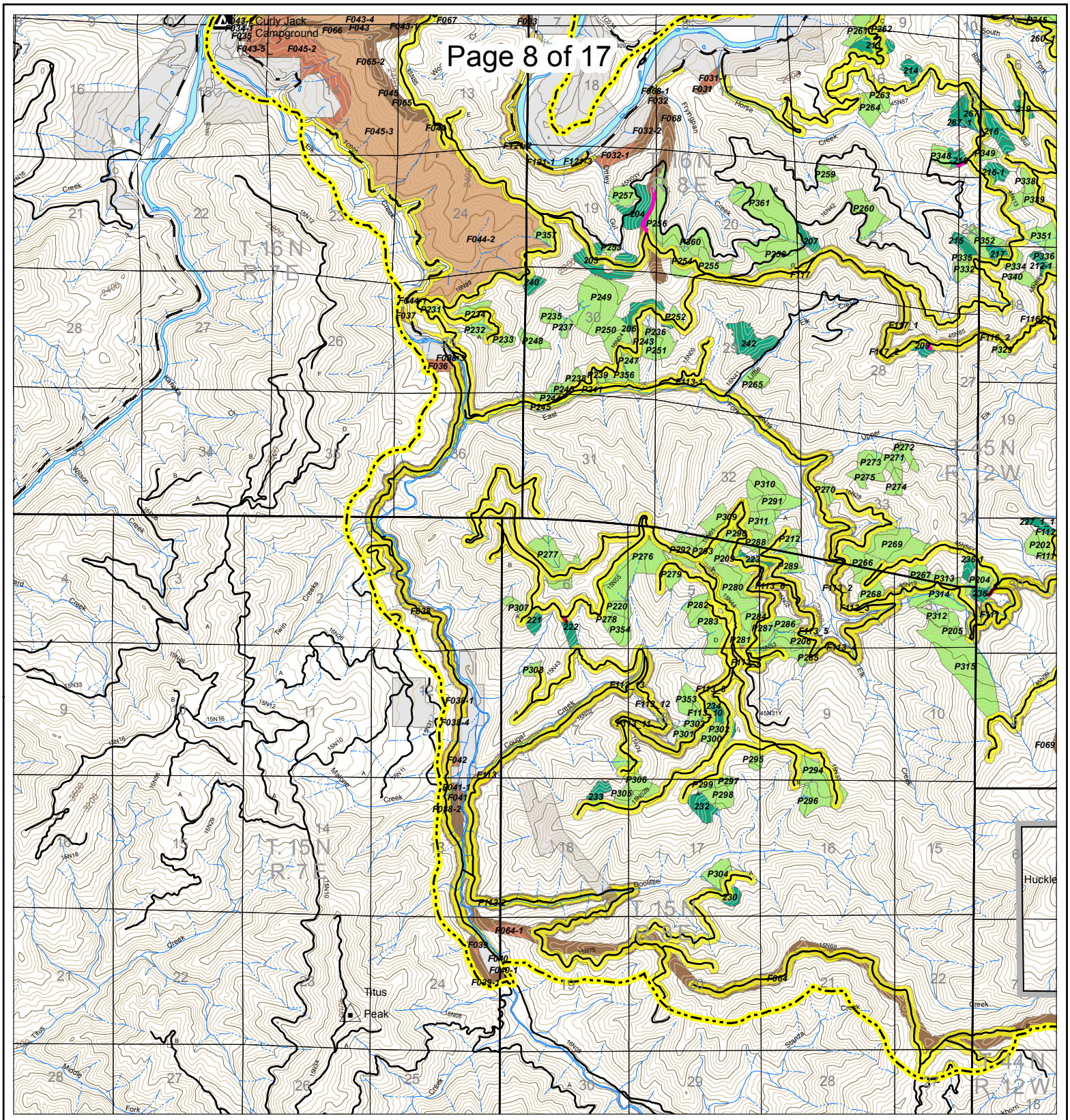

USDA

Westside Fire Recovery Project Boundary Alternative 4 Final EIS

N

0 0.5 1 Miles

Date: 7/9/2015 1:63,360

Legend

- Westside Fire Recovery Boundary
- Temporary Road On Existing Roadbed
- New Temporary Road
- NFTS System Road
- Roadside Hazard Treatment
- Site Preparation, Plant and Release Treatment Only
- Salvage Harvest Treatments with Site Preparation, Plant and Release
- Fuels Management Zone Treatment
- Roadside Fuels Complete Treatment
- Roadside Fuels Modified Treatment
- Prescribed Burn Treatment
- Wildland Urban Interface Treatment
- State or US Highway/County Road
- Private/Other Road
- Ranger District Boundary
- Wilderness
- Campground
- Private Land Within the Forest Boundary

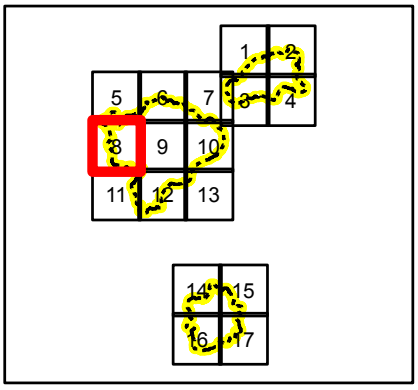

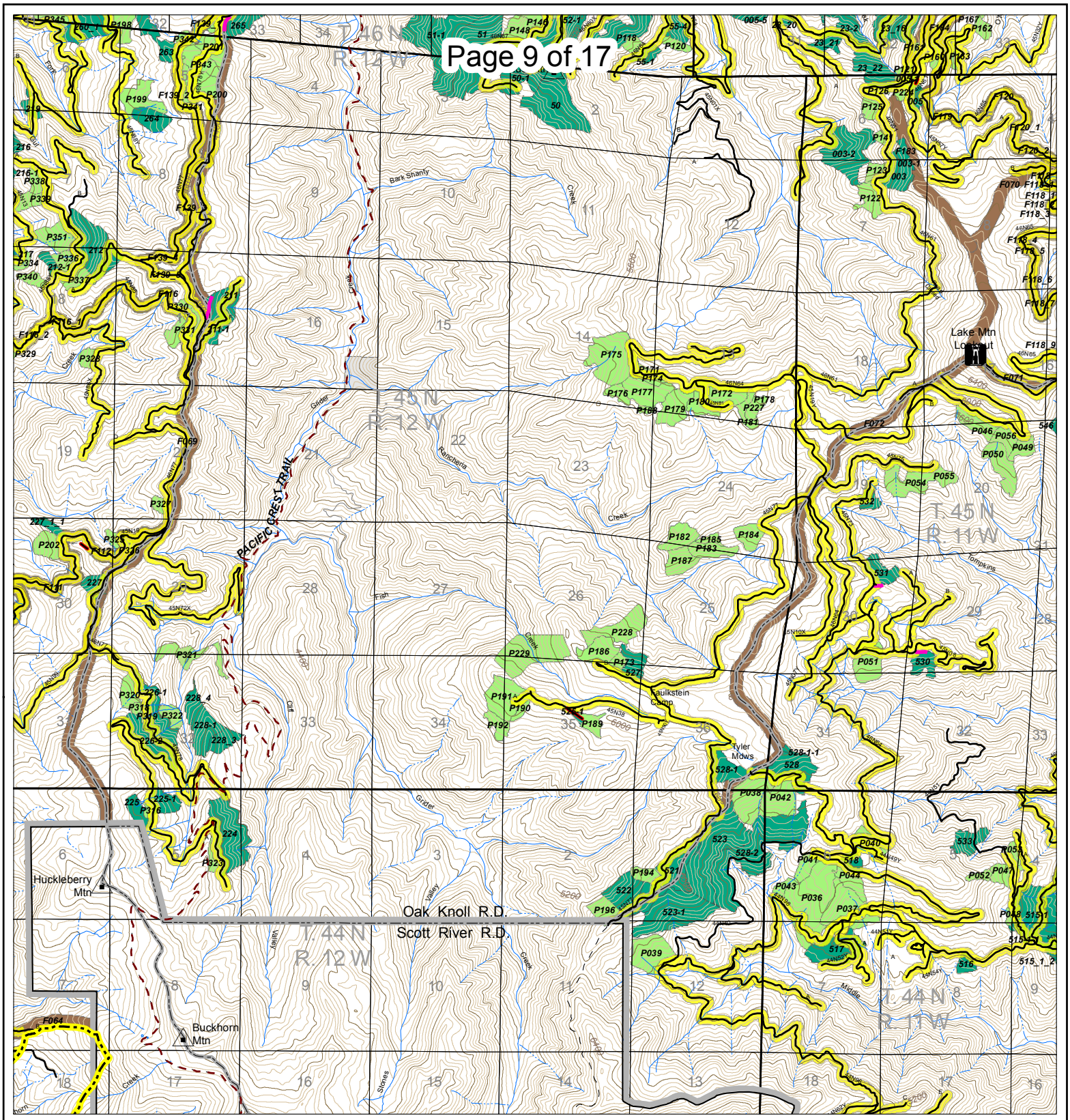

USDA

Westside Fire Recovery
Project Boundary
Alternative 4
Final EIS

N

0 0.5 1 Miles

Date: 7/9/2015 1:63,360

Legend

- Westside Fire Recovery Boundary
- Temporary Road On Existing Roadbed
- New Temporary Road
- NFTS System Road
- Roadside Hazard Treatment
- Site Preparation, Plant and Release Treatment Only
- Salvage Harvest Treatments with Site Preparation, Plant and Release
- Fuels Management Zone Treatment
- Roadside Fuels Complete Treatment
- Roadside Fuels Modified Treatment
- Private/Other Road
- Pacific Crest Trail
- Ranger District Boundary
- Wilderness
- Lookout
- Private Land Within the Forest Boundary

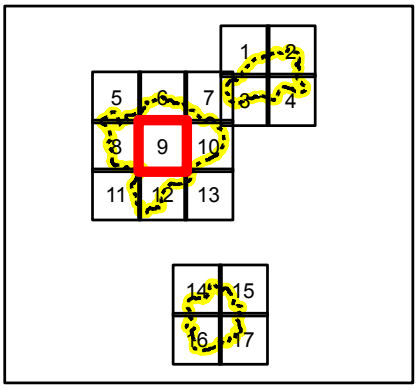

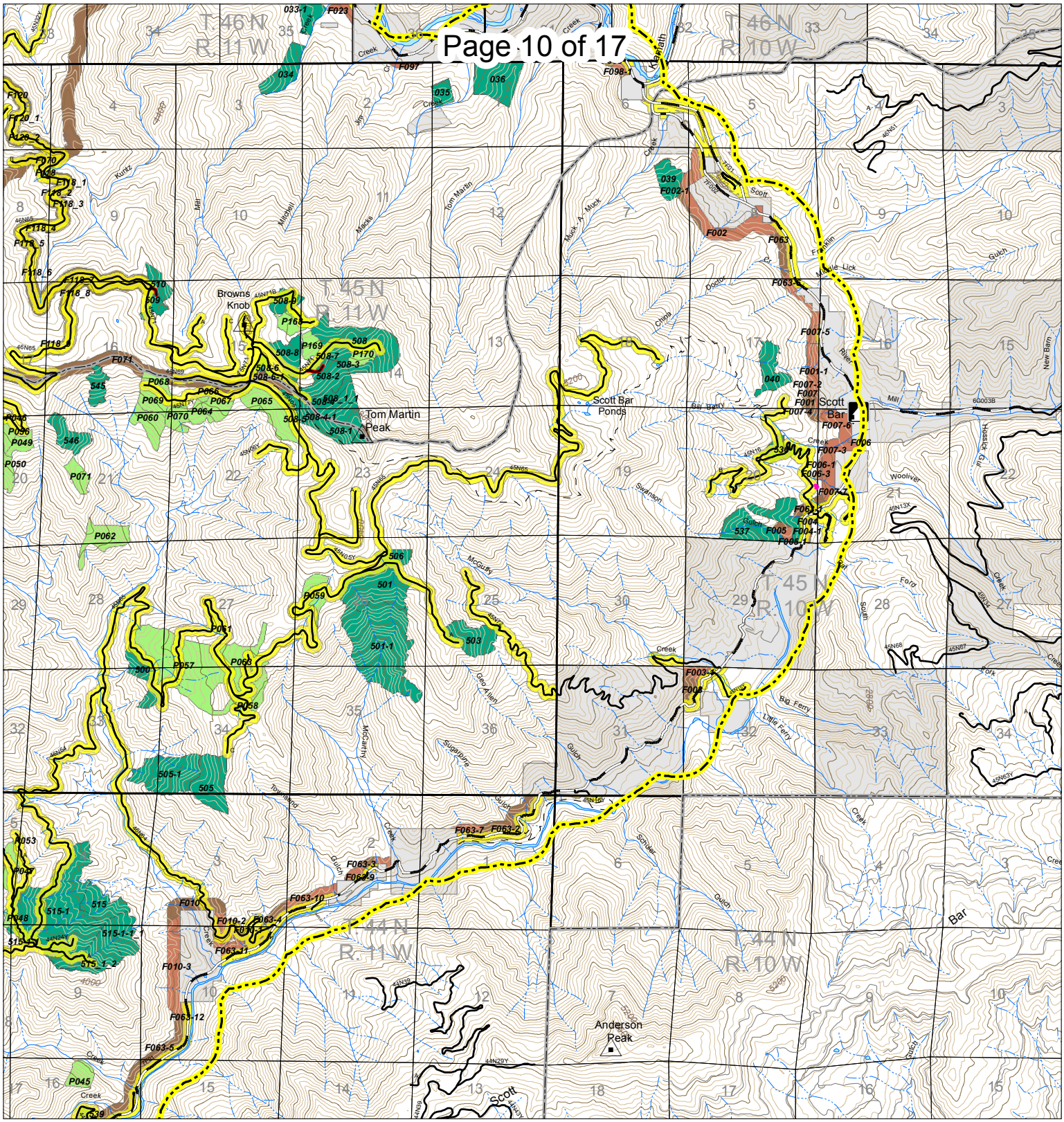

USDA

Westside Fire Recovery Project Boundary Alternative 4 Final EIS

N

0 0.5 1 Miles

Date: 7/9/2015 1:63,360

Legend

- Westside Fire Recovery Boundary
- Temporary Road On Existing Roadbed
- New Temporary Road
- NFTS System Road
- Roadside Hazard Treatment
- Site Preparation, Plant and Release Treatment Only
- Salvage Harvest Treatments with Site Preparation, Plant and Release
- Fuels Management Zone Treatment
- Roadside Fuels Complete Treatment
- Roadside Fuels Modified Treatment
- Prescribed Burn Treatment
- Wildland Urban Interface Treatment
- State or US Highway/County Road
- Private/Other Road
- Pacific Crest Trail
- Ranger District Boundary
- Wilderness
- Campground
- Administrative Site
- Private Land Within the Forest Boundary

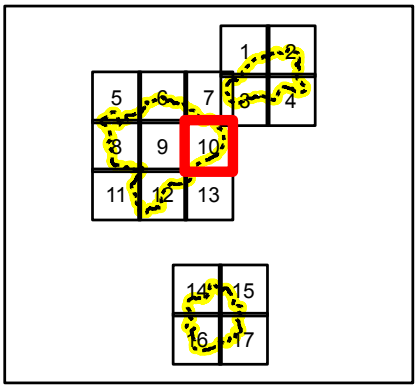

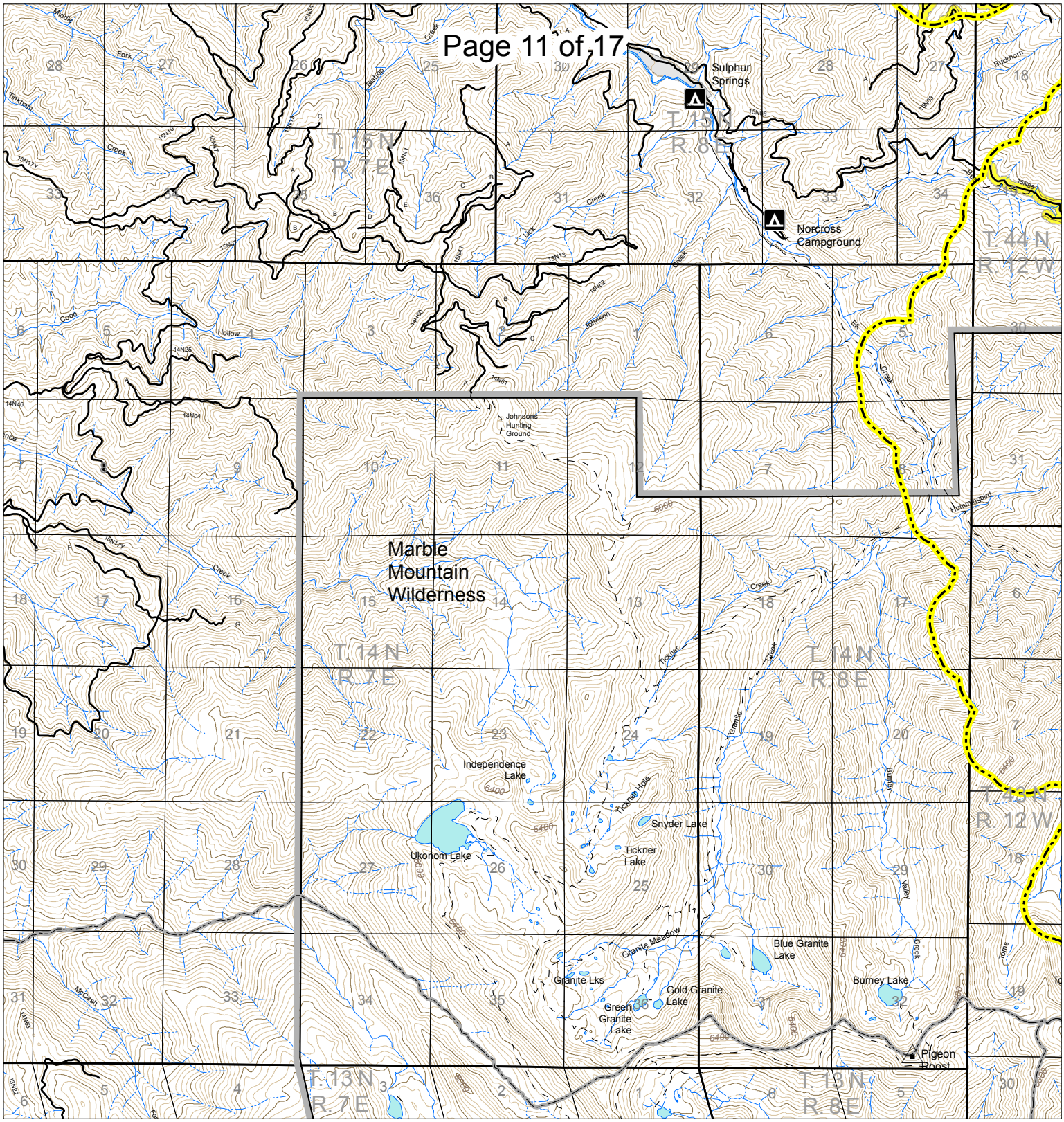

USDA

Westside Fire Recovery
Project Boundary
Alternative 4
Final EIS

N

0 0.5 1 Miles

Date: 7/9/2015 1:63,360

Legend

- Westside Fire Recovery Boundary
- NFTS System Road
- Roadside Hazard Treatment
- Ranger District Boundary
- Wilderness
- Campground
- Private Land Within the Forest Boundary

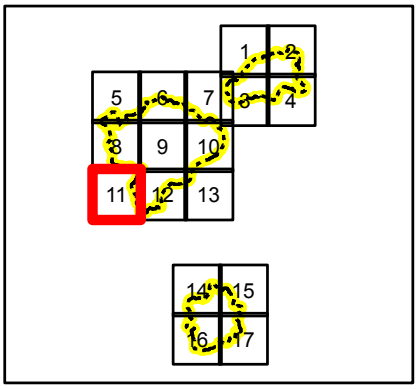

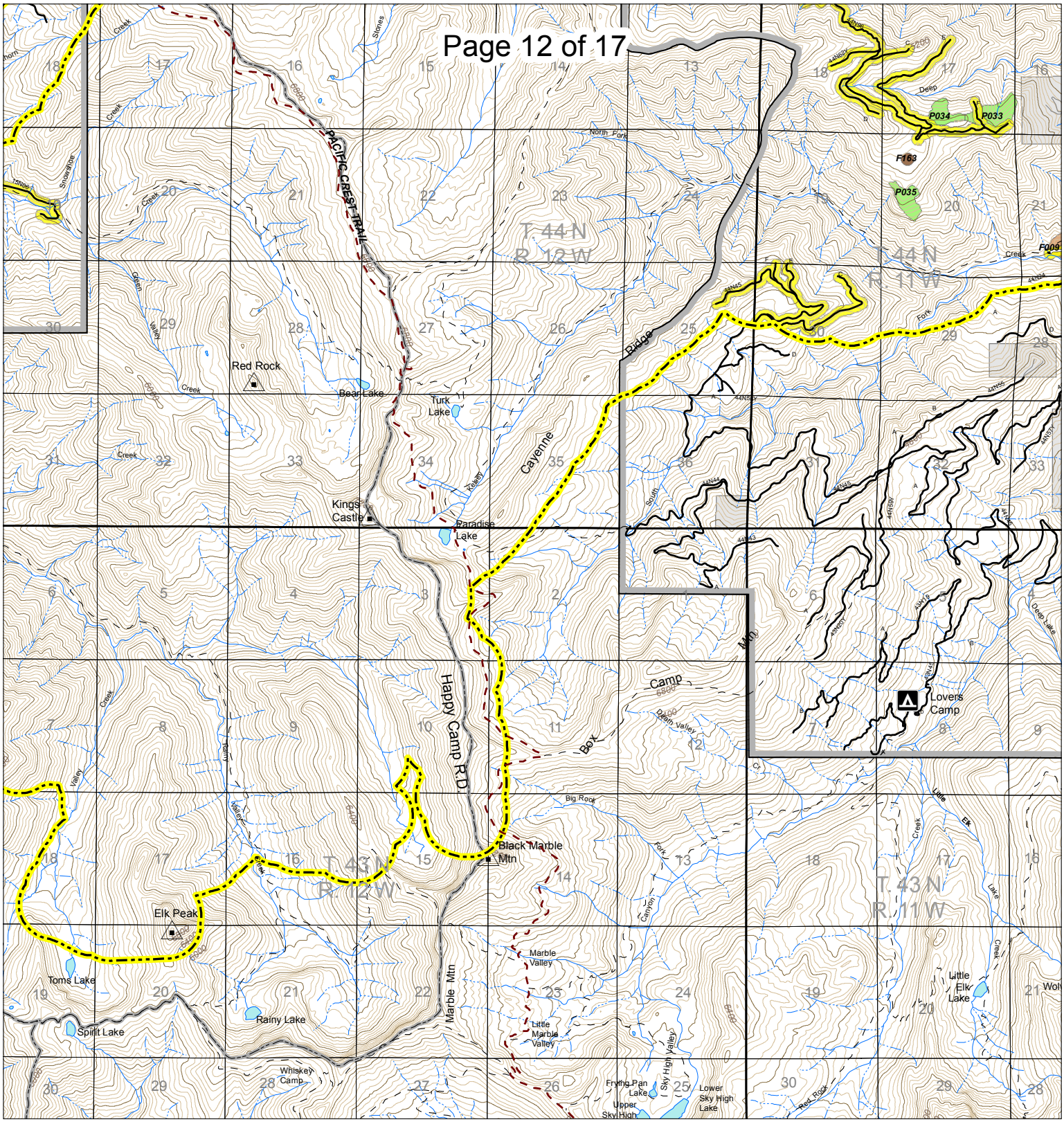

USDA

Westside Fire Recovery
Project Boundary
Alternative 4
Final EIS

N

0 0.5 1 Miles

Date: 7/9/2015 1:63,360

Legend

- Westside Fire Recovery Boundary
- NFTS System Road
- Roadside Hazard Treatment
- Site Preparation, Plant and Release Treatment Only
- Fuels Management Zone Treatment
- Prescribed Burn Treatment
- State or US Highway/County Road
- Private/Other Road
- Pacific Crest Trail
- Ranger District Boundary
- Wilderness
- Campground
- Private Land Within the Forest Boundary

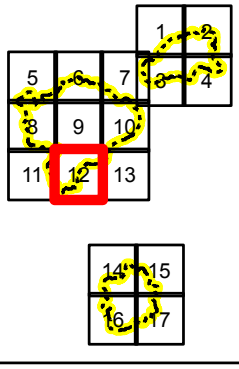

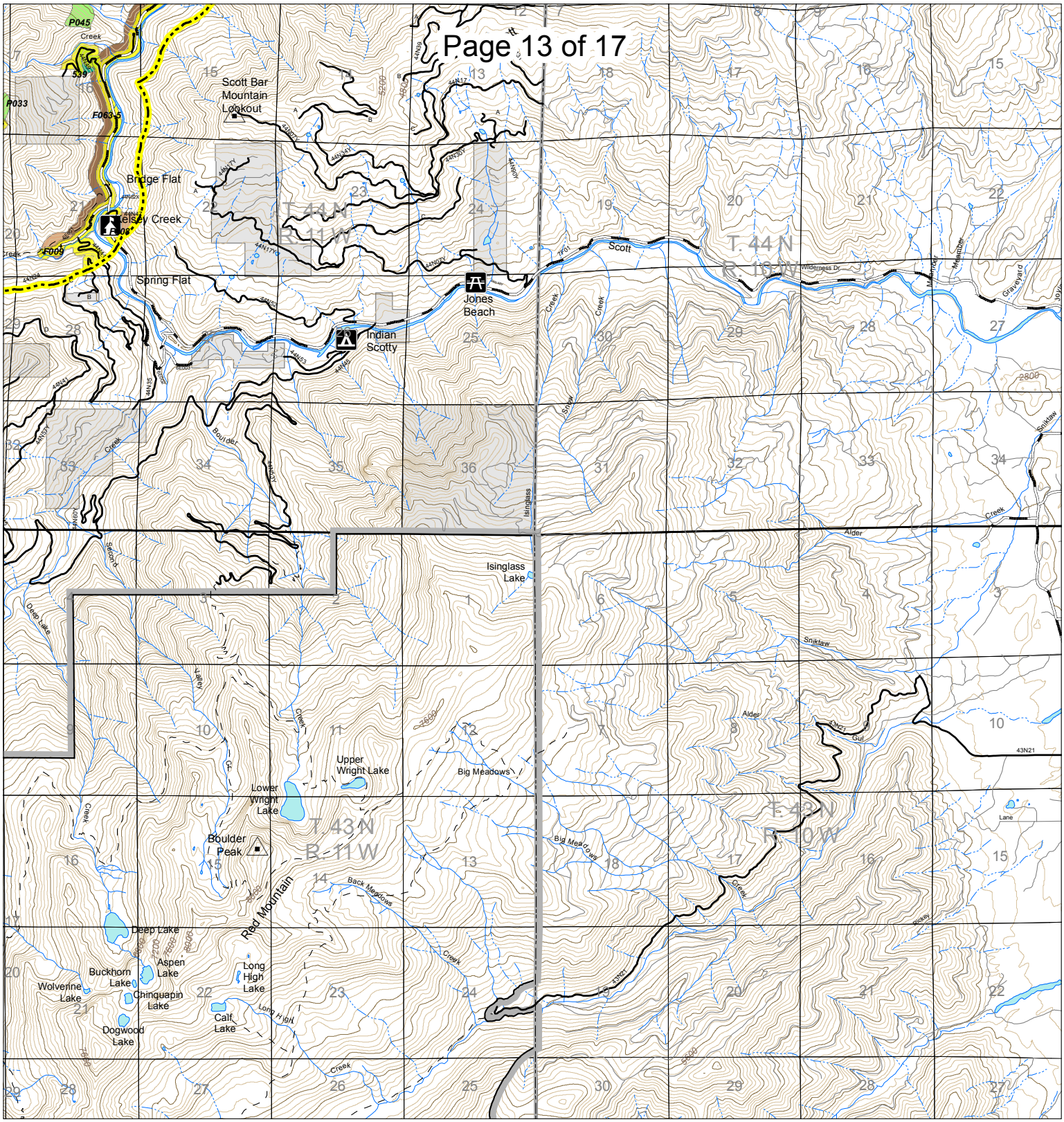

USDA

Westside Fire Recovery
Project Boundary
Alternative 4
Final EIS

N

0 0.5 1 Miles

Date: 7/9/2015 1:63,360

Legend

- Westside Fire Recovery Boundary
- NFTS System Road
- Roadside Hazard Treatment
- Site Preparation, Plant and Release Treatment Only
- Salvage Harvest Treatments with Site Preparation, Plant and Release
- Fuels Management Zone Treatment
- Prescribed Burn Treatment
- State or US Highway/County Road
- Private/Other Road
- Pacific Crest Trail
- Ranger District Boundary
- Wilderness
- Campground
- Administrative Site
- Picnic Site
- Private Land Within the Forest Boundary

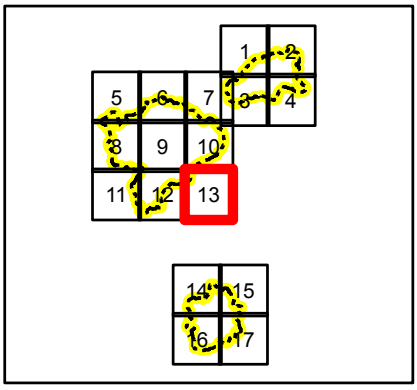

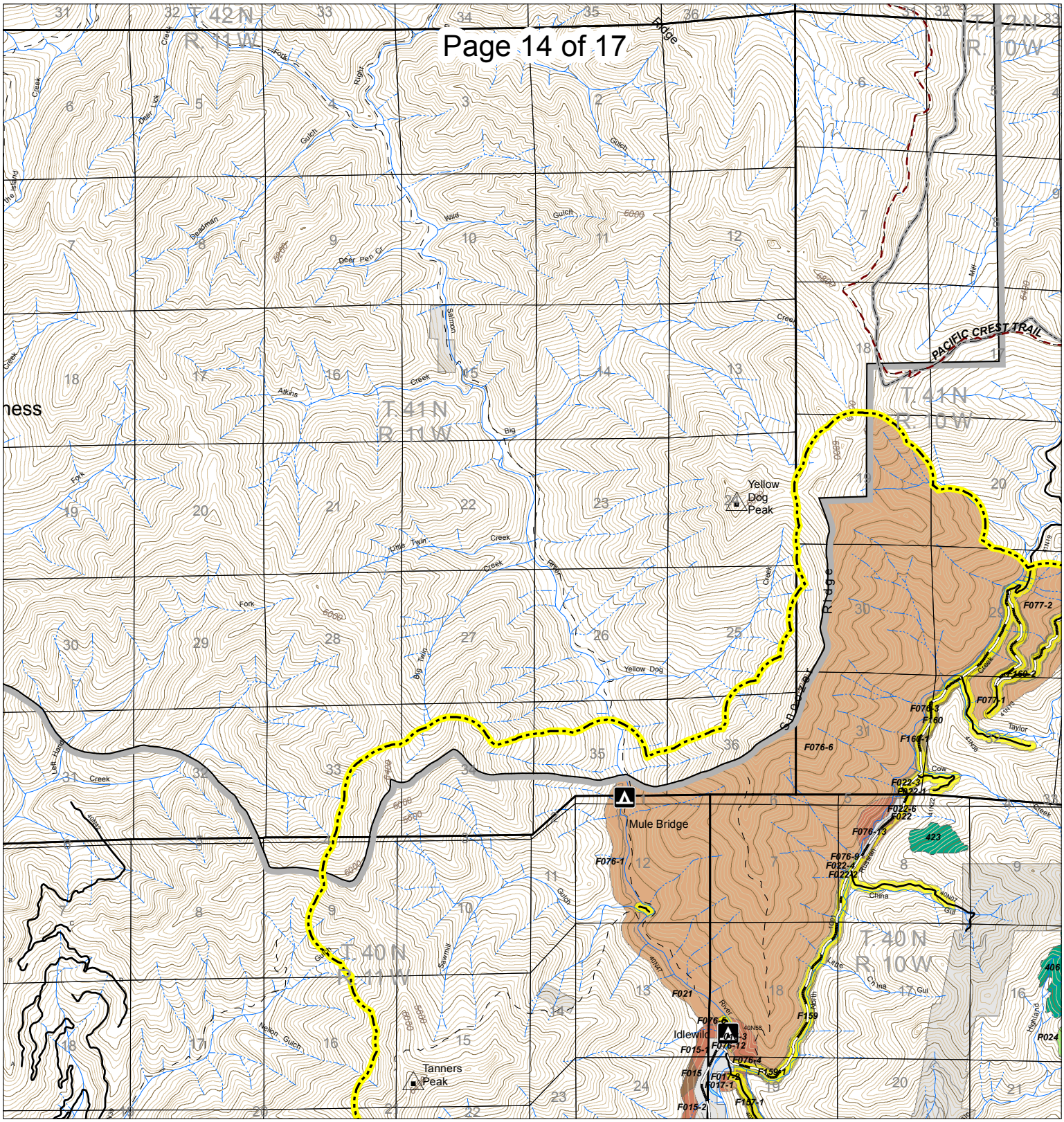

USDA

Westside Fire Recovery Project Boundary Alternative 4 Final EIS

N

0 0.5 1 Miles

Date: 7/9/2015 1:63,360

Legend

- Westside Fire Recovery Boundary
- NFTS System Road
- Roadside Hazard Treatment
- Site Preparation, Plant and Release Treatment Only
- Salvage Harvest Treatments with Site Preparation, Plant and Release
- Fuels Management Zone Treatment
- Roadside Fuels Complete Treatment
- Roadside Fuels Modified Treatment
- Prescribed Burn Treatment
- Wildland Urban Interface Treatment
- State or US Highway/County Road
- Private/Other Road
- Pacific Crest Trail
- Ranger District Boundary
- Wilderness
- Campground
- Private Land Within the Forest Boundary

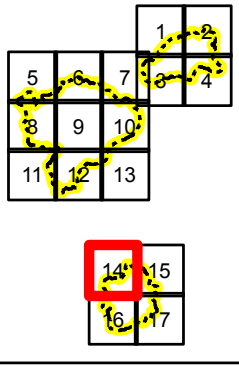

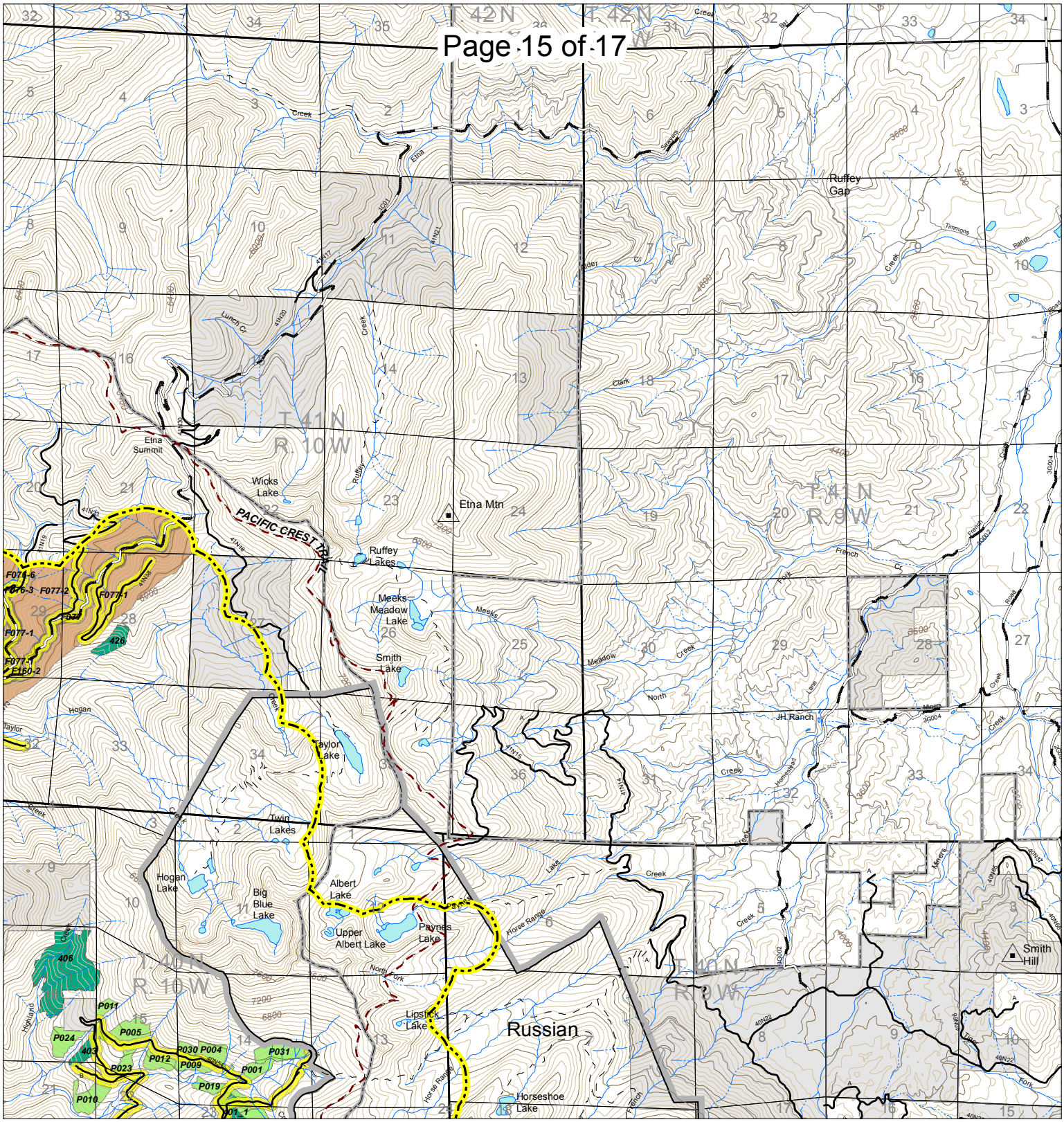

USDA

Westside Fire Recovery
Project Boundary
Alternative 4
Final EIS

N

0 0.5 1 Miles

Date: 7/9/2015 1:63,360

Legend

- Westside Fire Recovery Boundary
- NFTS System Road
- Roadside Hazard Treatment
- Site Preparation, Plant and Release Treatment Only
- Salvage Harvest Treatments with Site Preparation, Plant and Release
- Roadside Fuels Modified Treatment
- Prescribed Burn Treatment
- State or US Highway/County Road
- Private/Other Road
- Pacific Crest Trail
- Ranger District Boundary
- Wilderness
- Private Land Within the Forest Boundary

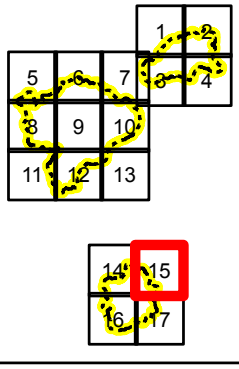

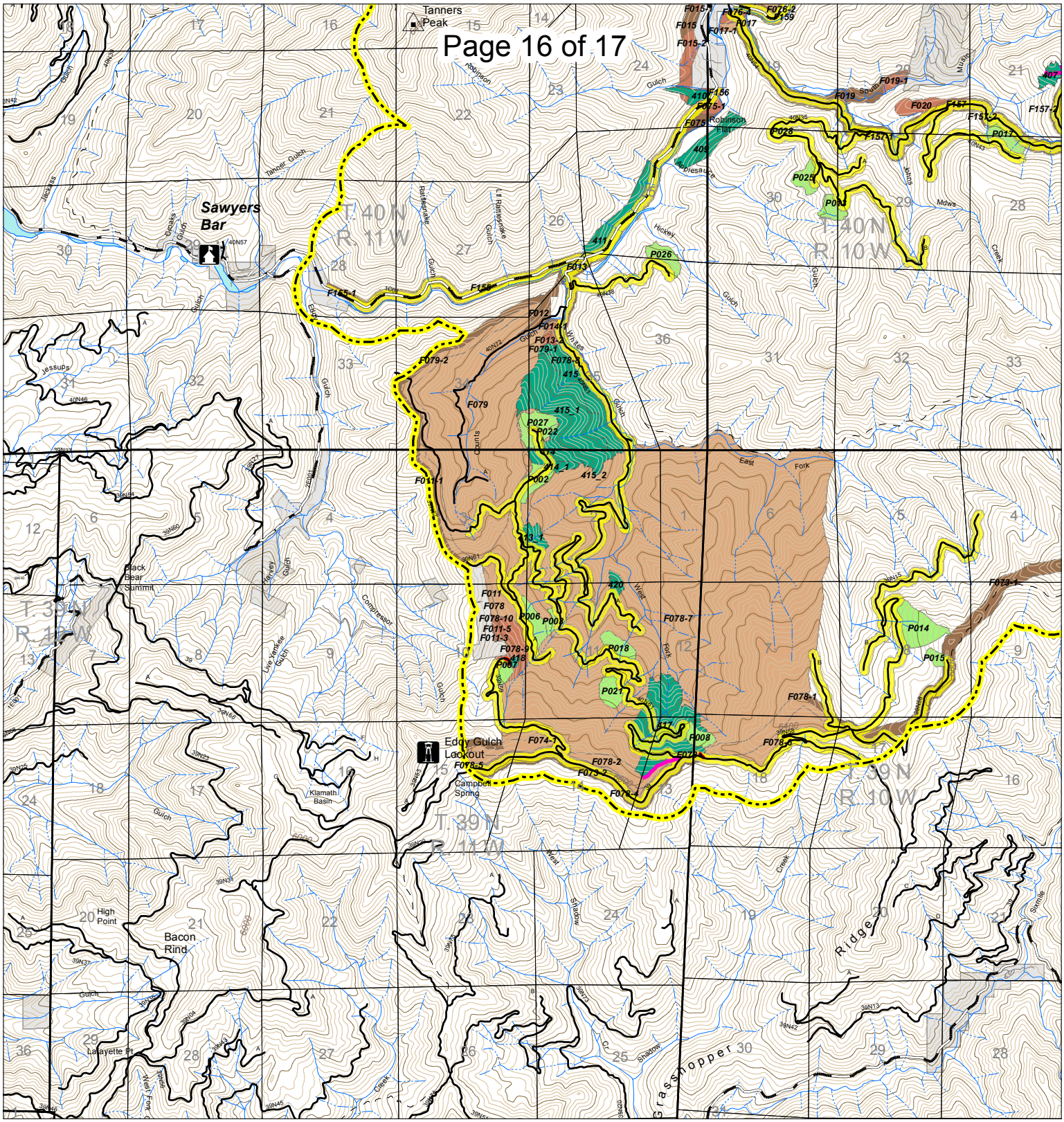

USDA

Westside Fire Recovery Project Boundary Alternative 4 Final EIS

N

0 0.5 1 Miles

Date: 7/9/2015 1:63,360

Legend

- Westside Fire Recovery Boundary
- Temporary Road On Existing Roadbed
- New Temporary Road
- NFTS System Road
- Roadside Hazard Treatment
- Site Preparation, Plant and Release Treatment Only
- Salvage Harvest Treatments with Site Preparation, Plant and Release
- Fuels Management Zone Treatment
- Roadside Fuels Complete Treatment
- Roadside Fuels Modified Treatment
- Prescribed Burn Treatment
- Wildland Urban Interface Treatment
- State or US Highway/County Road
- Private/Other Road
- Pacific Crest Trail
- Ranger District Boundary
- Wilderness
- Administrative Site
- Lookout
- Private Land Within the Forest Boundary

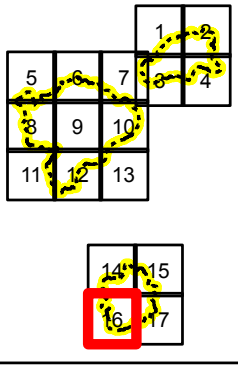

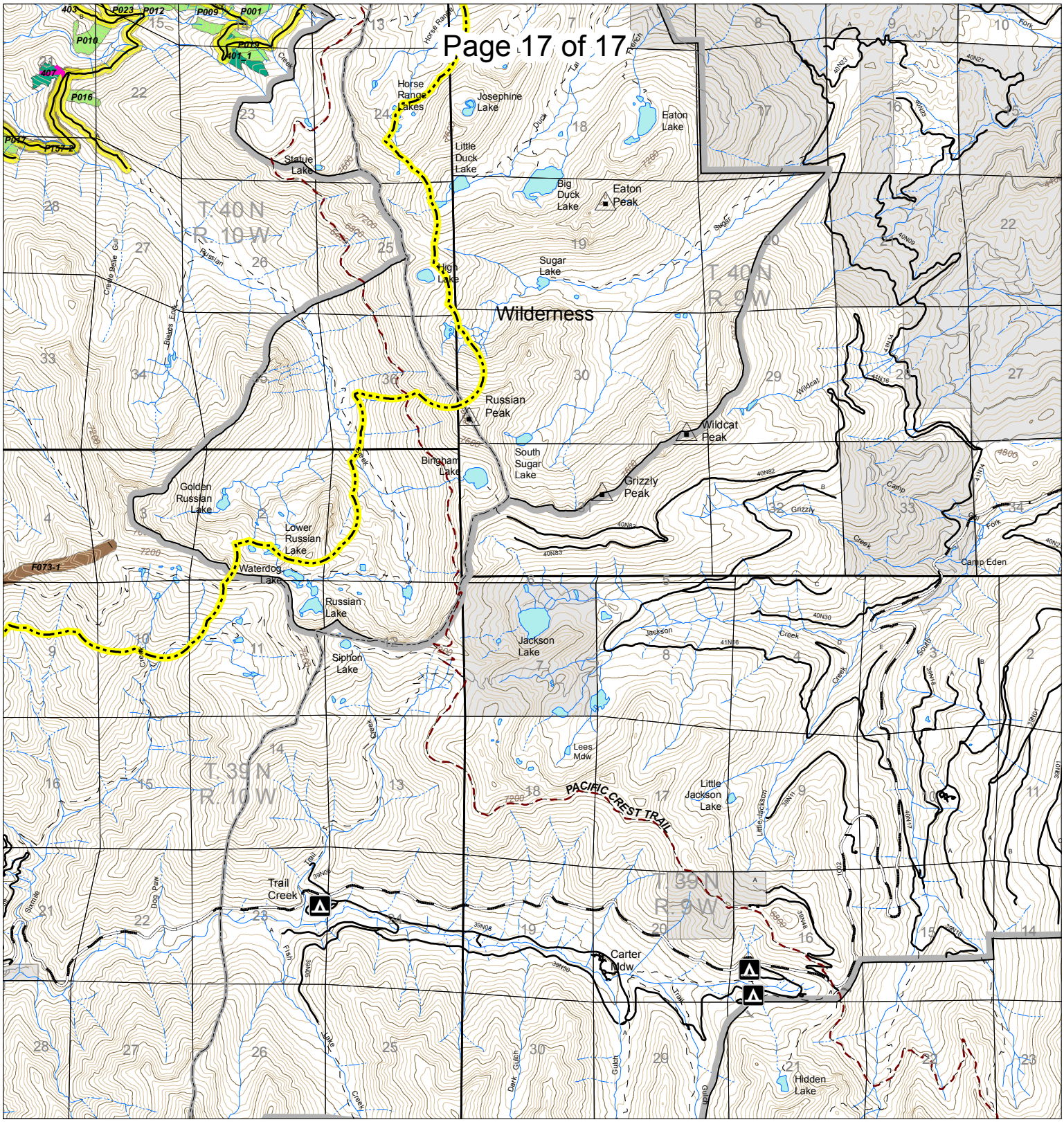

USDA

Westside Fire Recovery
Project Boundary
Alternative 4
Final EIS

N

0 0.5 1 Miles

Date: 7/9/2015 1:63,360

Legend
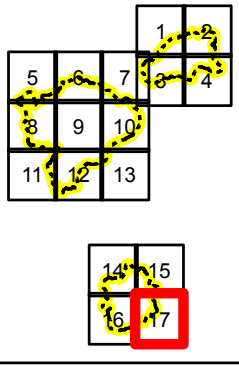
- Westside Fire Recovery Boundary
- Temporary Road On Existing Roadbed
- NFTS System Road
- Roadside Hazard Treatment
- Site Preparation, Plant and Release Treatment Only
- Salvage Harvest Treatments with Site Preparation, Plant and Release
- Fuels Management Zone Treatment
- Roadside Fuels Modified Treatment
- Prescribed Burn Treatment
- State or US Highway/County Road
- Private/Other Road
- Pacific Crest Trail
- Ranger District Boundary
- Wilderness
- Campground
- Private Land Within the Forest Boundary