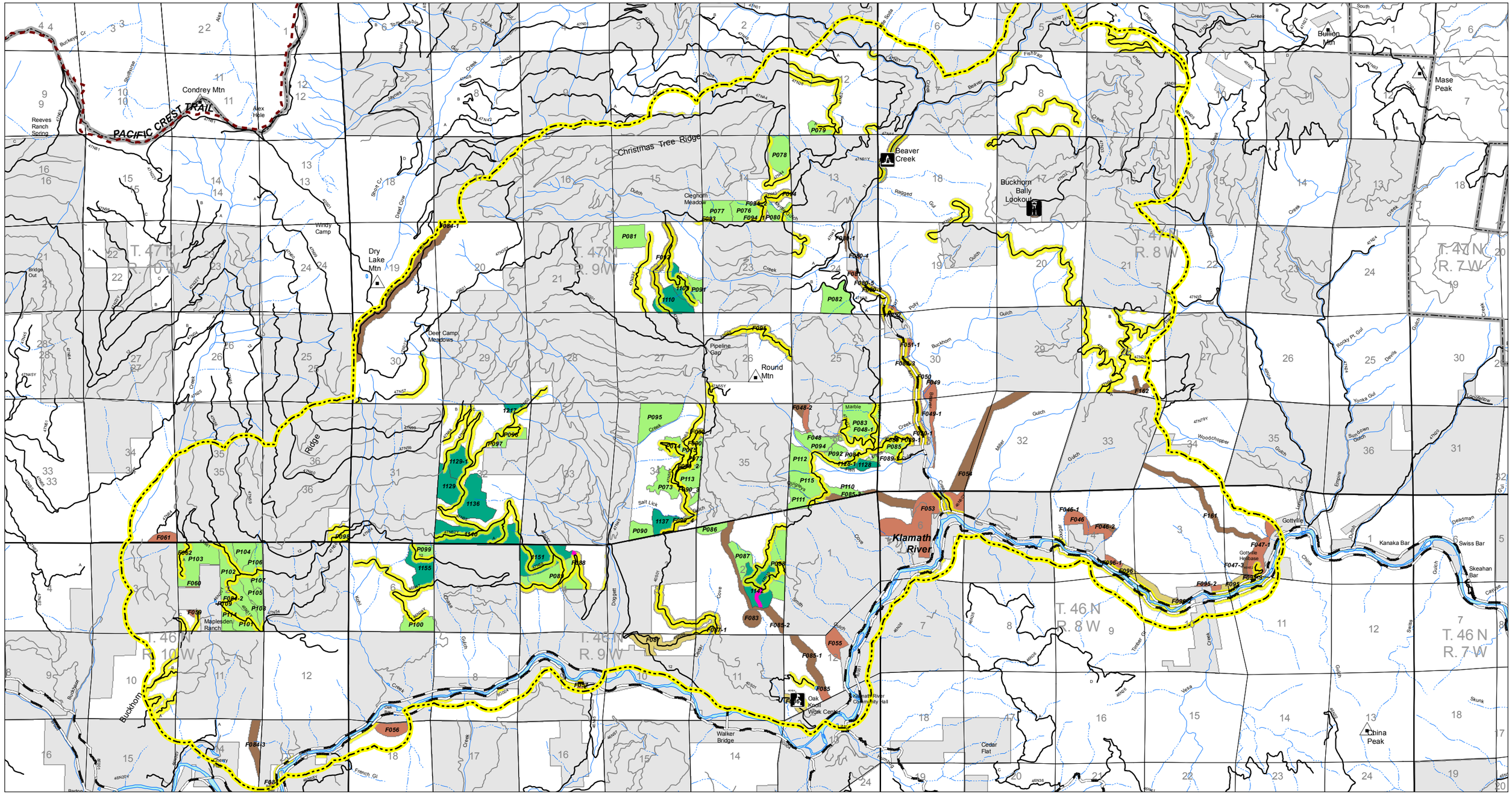

USDA

Westside Fire Recovery
Beaver
Project Boundary
Alternative 4
Final EIS

Legend

- Westside Fire Recovery Boundary
- Temporary Road On Existing Roadbed
- NFTS System Road
- Salvage Harvest Treatments with Site Preparation, Plant and Release
- Site Preparation, Plant and Release Treatment Only
- Roadside Hazard Treatment
- Fuels Management Zone Treatment
- Roadside Fuels Complete Treatment
- Roadside Fuels Modified Treatment
- Wildland Urban Interface Treatment
- Campground
- Administrative Site
- Lookout
- State or US Highway
- County Road
- Private/Other Road
- Pacific Crest Trail
- Ranger District Boundary
- Private Land Within the Forest Boundary
- Intermittent Stream
- Perennial Stream

N W E S

0 1 2 Miles

1:65,000

Date: 7/27/2015

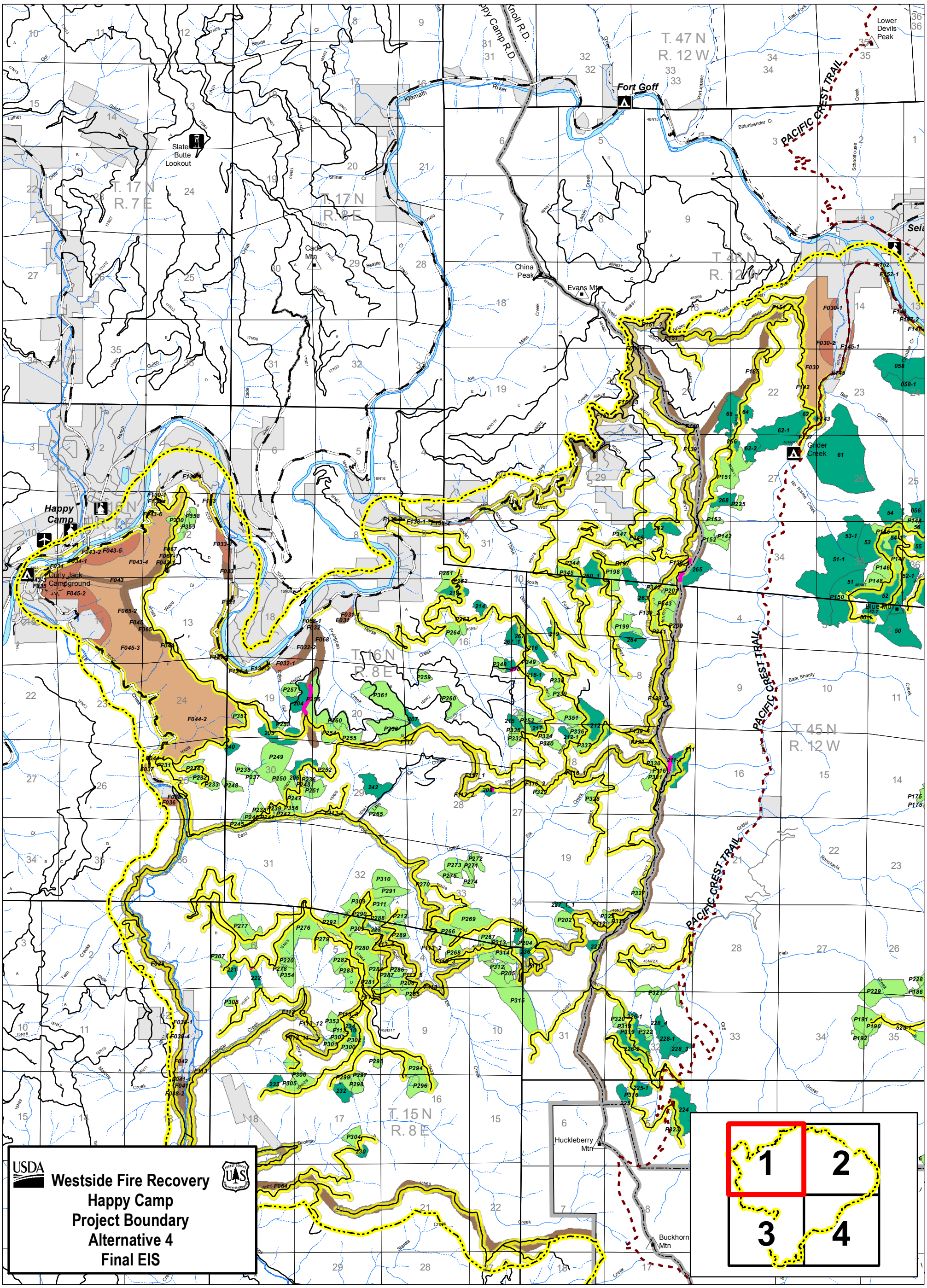

Legend

- Westside Fire Recovery Boundary
- Temporary Road On Existing Roadbed
- New Temporary Road
- NFTS System Road
- Salvage Harvest Treatment with Site Preparation, Plant and Release
- Site Preparation, Plant and Release Treatment Only
- Fuels Management Zone Treatment
- Roadside Fuels Complete Treatment
- Roadside Fuels Modified Treatment
- Prescribed Burn Treatment
- Wildland Urban Interface Treatment
- Roadside Hazard Treatment
- Mountain Peak
- Campground
- Administrative Site
- Helibase
- Lookout
- State or US Highway
- County Road
- Private/Other Road
- Pacific Crest Trail
- Trail
- Ranger District Boundary
- Wilderness
- Private Land Within the Forest Boundary
- Intermittent Stream
- Perennial Stream

Date: 7/27/2015

N W E S

0 1 2 Miles

1:65,000

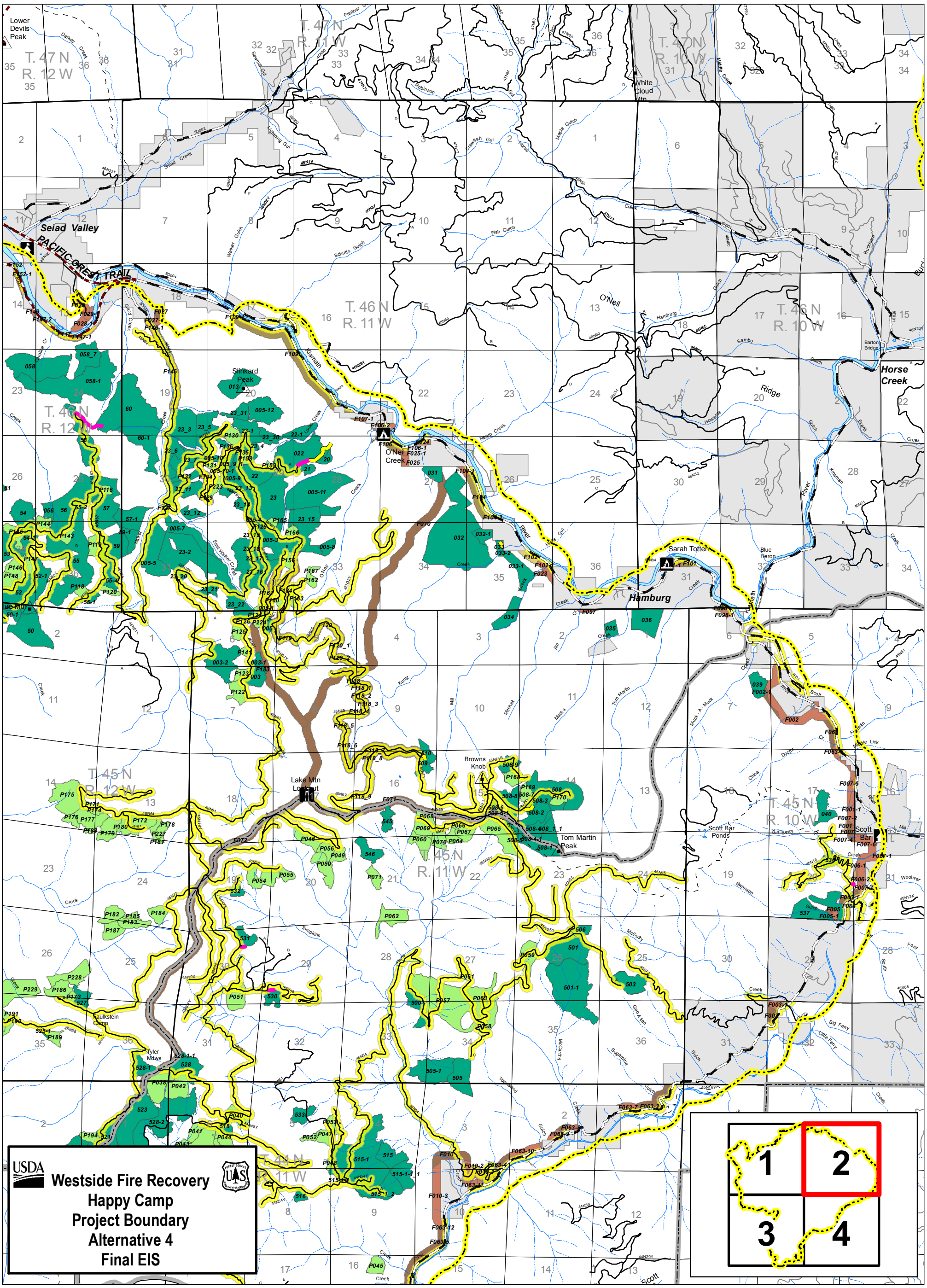
Westside Fire Recovery
Happy Camp
Project Boundary
Alternative 4
Final EIS
USDA
Lower Devils Peak
T. 47 N R. 12 W
T. 47 N R. 11 W
T. 47 N R. 10 W
T. 46 N R. 12 W
T. 46 N R. 11 W
T. 46 N R. 10 W
T. 45 N R. 12 W
T. 45 N R. 11 W
T. 45 N R. 10 W
T. 44 N R. 11 W
Seiad Valley
PACIFIC CREST TRAIL
Seiad Creek
Walker Gulch
Schutts Gulch
Fish Gulch
Maple Gulch
Crawfish Gulch
Lightning Gulch
Sawmill Gulch
Robinson
Panther Gulch
Darkey Creek
Middle Creek
White Cloud Mtn
Slinkard Peak
Klamath
Negro Creek
O'Neil Creek
O'Neil
Hamburg
Sarah Totten
Blue Heron
Horse Creek
Ridge
Sambo Gulch
Barton Bridge
Buckhorn
Lake Mtn Lookout
Browns Knob
Tom Martin Peak
Scott Bar Ponds
Scott Bar
Faulkstein Camp
Tyler Meadows
Tompkins
McGuffy
Geo Allen
McCarthy
Sugarpine
Townsend
Big Ferry
Little Ferry
Woolever
Swanson
Bill Berry
Muck-A-Muck
Tom Martin
Kuntz
Mill
Michat
Mack's
Jim
Scott
Franklin
Middle Lick
Doctor
China
Ford
South
Kirsman
River
Legend
Westside Fire Recovery Boundary
Temporary Road On Existing Roadbed
New Temporary Road
NFTS System Road
Salvage Harvest Treatment with Site Preparation, Plant and Release
Site Preparation, Plant and Release Treatment Only
Fuels Management Zone Treatment
Roadside Fuels Complete Treatment
Roadside Fuels Modified Treatment
Prescribed Burn Treatment
Wildland Urban Interface Treatment
Roadside Hazard Treatment
Mountain Peak
Campground
Administrative Site
Lookout
State or US Highway
County Road
Private/Other Road
Pacific Crest Trail
Trail
Ranger District Boundary
Wilderness
Private Land Within the Forest Boundary
Intermittent Stream
Perennial Stream
Date: 7/27/2015
N
W
E
S
0
1
2
Miles
1:65,000
1
2
3
4

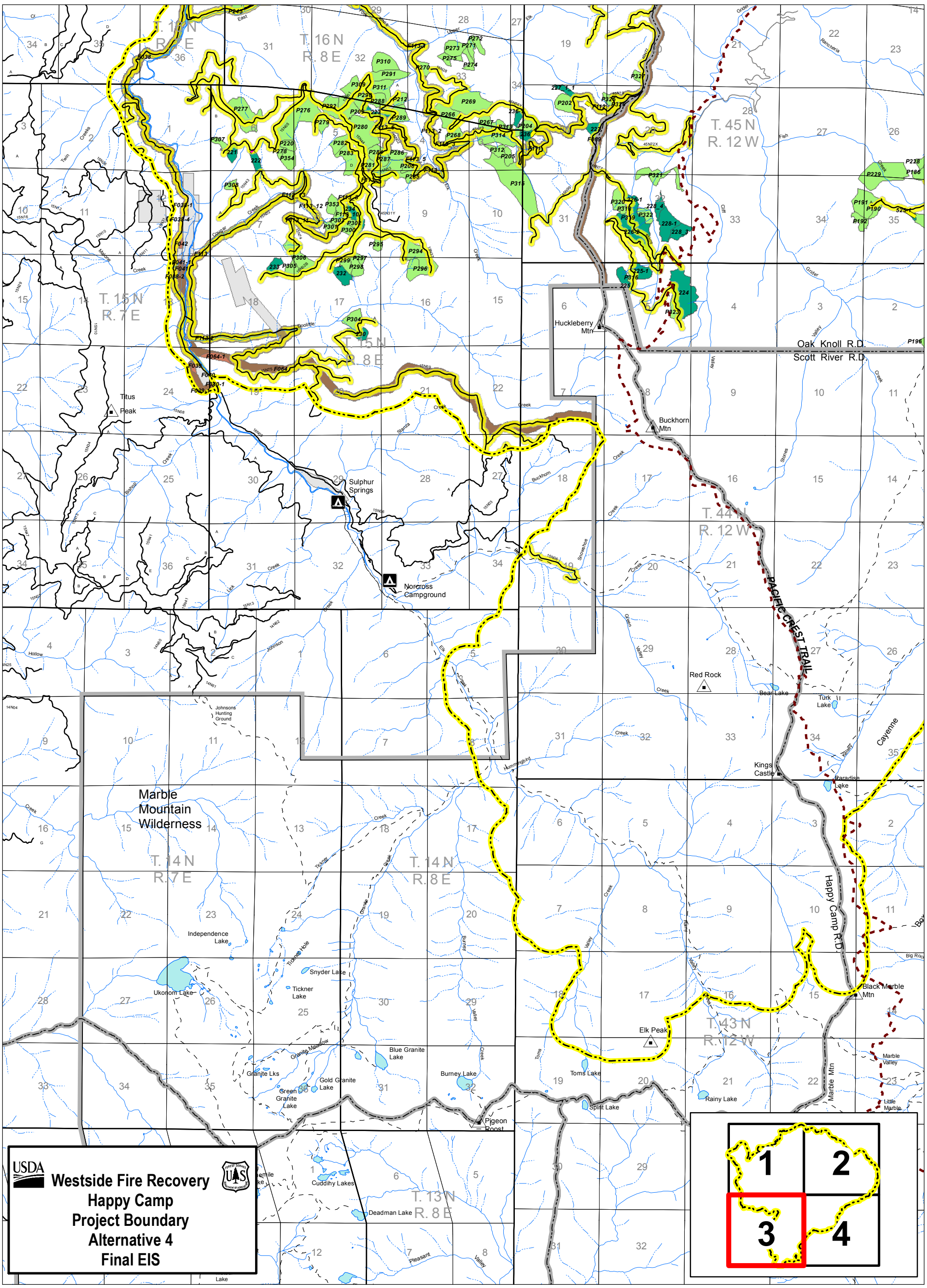

Legend

- Westside Fire Recovery Boundary
- Temporary Road On Existing Roadbed
- New Temporary Road
- NFTS System Road
- Salvage Harvest Treatment with Site Preparation, Plant and Release
- Site Preparation, Plant and Release Treatment Only
- Fuels Management Zone Treatment
- Roadside Fuels Complete Treatment
- Roadside Fuels Modified Treatment
- Wildland Urban Interface Treatment
- Roadside Hazard Treatment
- Mountain Peak
- Campground
- State or US Highway
- County Road
- Private/Other Road
- Pacific Crest Trail
- Trail
- Ranger District Boundary
- Wilderness
- Private Land Within the Forest Boundary
- Intermittent Stream
- Perennial Stream

Date: 7/27/2015

N W E S

0 1 2 Miles

1:65,000

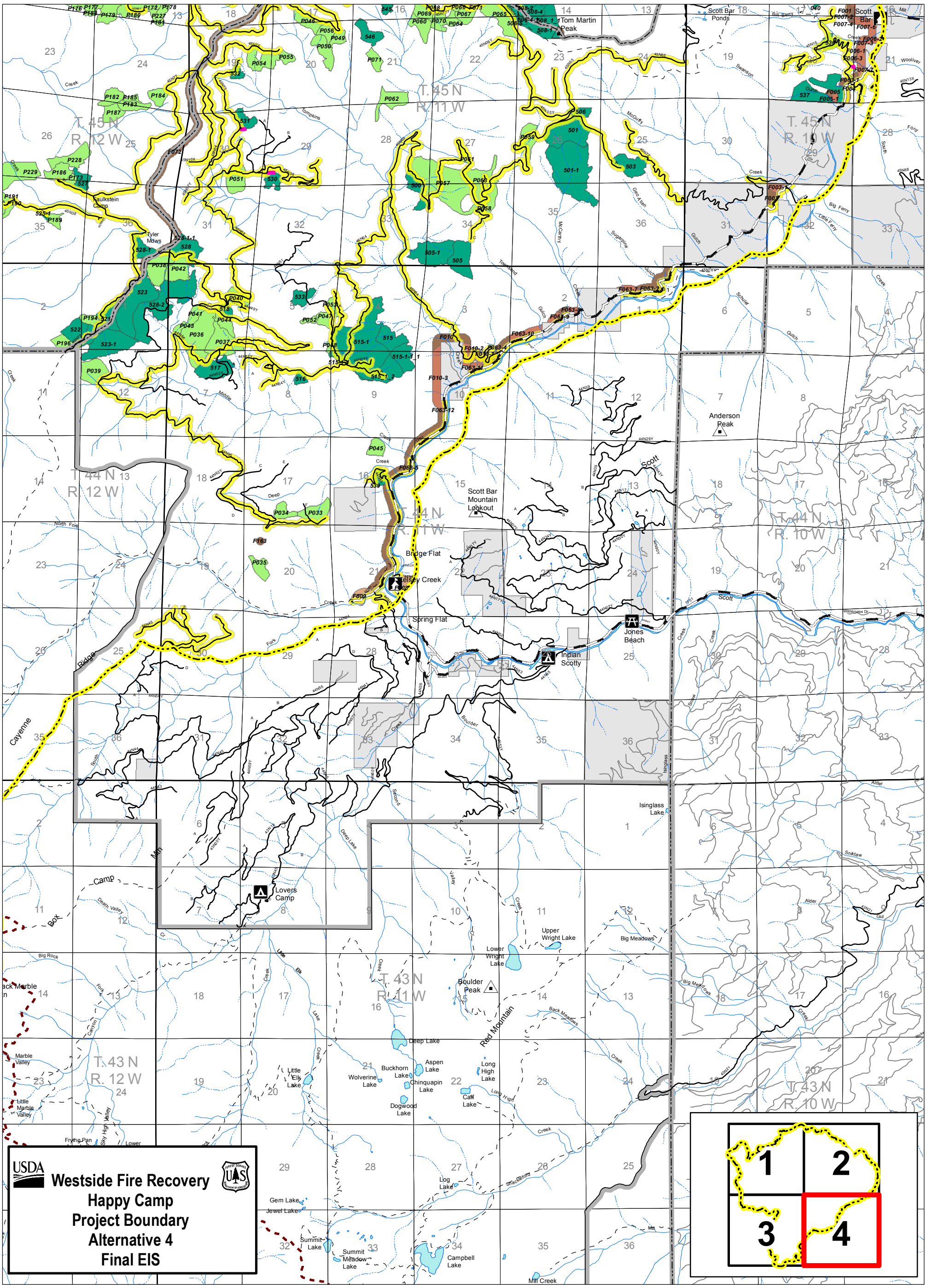

Legend

- Westside Fire Recovery Boundary
- Temporary Road On Existing Roadbed
- New Temporary Road
- NFTS System Road
- Salvage Harvest Treatment with Site Preparation, Plant and Release
- Site Preparation, Plant and Release Treatment Only
- Fuels Management Zone Treatment
- Prescribed Burn Treatment
- Wildland Urban Interface Treatment
- Roadside Hazard Treatment
- Mountain Peak
- Campground
- Administrative Site
- Picnic Site
- State or US Highway
- County Road
- Private/Other Road
- Pacific Crest Trail
- Trail
- Ranger District Boundary
- Wilderness
- Private Land Within the Forest Boundary
- Intermittent Stream
- Perennial Stream

Date: 7/27/2015

N W E S

0 1 2 Miles

1:65,000

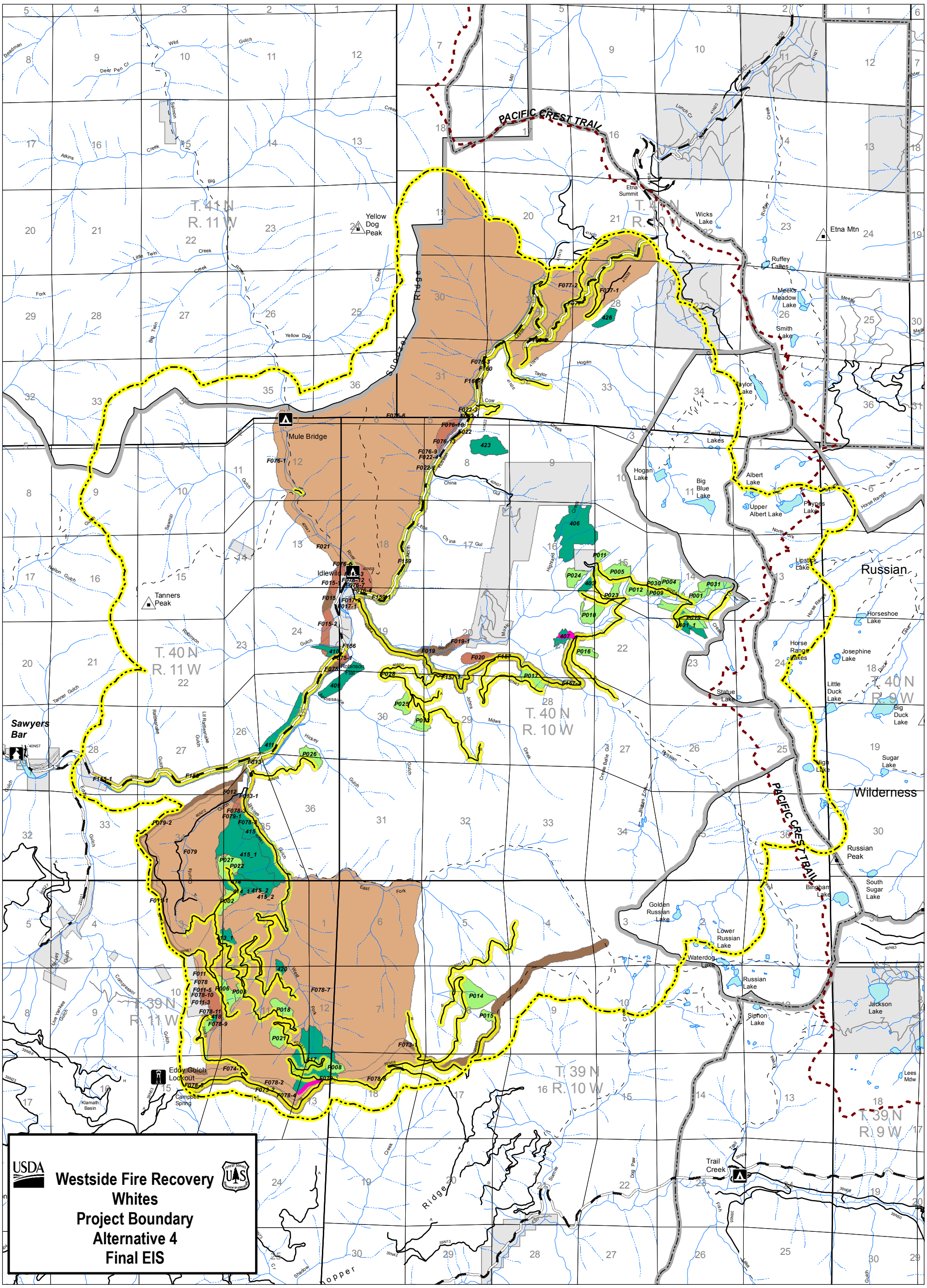

Legend

- Westside Fire Recovery Boundary
- Temporary Road On Existing Roadbed
- New Temporary Road
- NFTS System Road
- Salvage Harvest Treatment with Site Preparation, Plant and Release
- Site Preparation, Plant and Release Treatment Only
- Fuels Management Zone Treatment
- Roadside Fuels Complete Treatment
- Roadside Fuels Modified Treatment
- Prescribed Burn Treatment
- Wildland Urban Interface Treatment
- Roadside Hazard Treatment
- Mountain Peak
- Campground
- Administrative Site
- Lookout
- State or US Highway
- County Road
- Private/Other Road
- Pacific Crest Trail
- Trail
- Ranger District Boundary
- Wilderness
- Private Land Within the Forest Boundary
- Intermittent Stream
- Perennial Stream

Date: 7/27/2015

N W E S

0 1 2 Miles

1:65,000