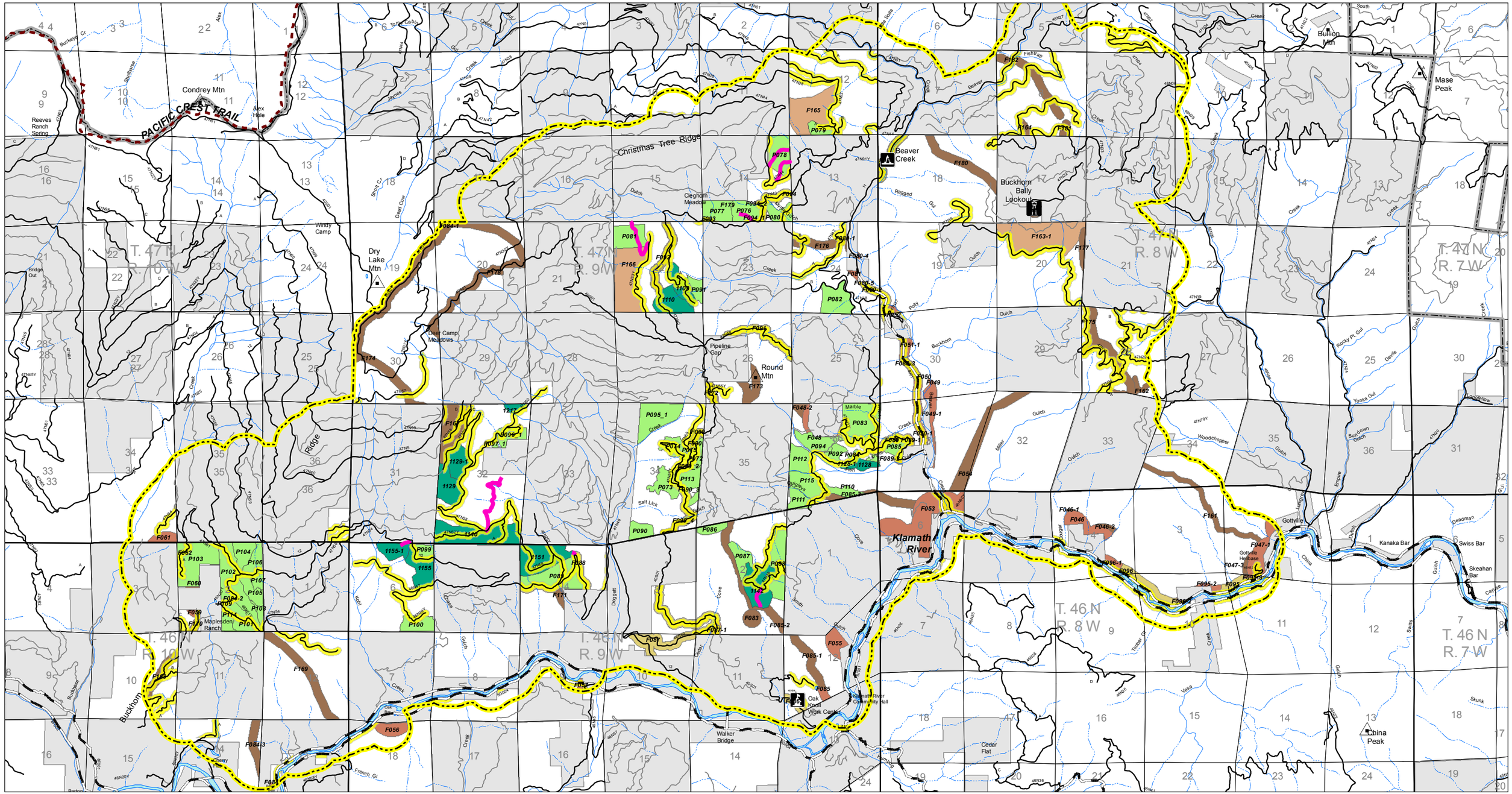

USDA

Westside Fire Recovery
Beaver
Project Boundary
Alternative 5
Final EIS

Legend

- Westside Fire Recovery Boundary
- Temporary Road On Existing Roadbed
- NFTS System Road
- Salvage Harvest Treatment with Site Preparation, Plant and Release
- Site Preparation, Plant and Release Treatment Only
- Fuels Management Zone Treatment
- Roadside Fuels Complete Treatment
- Roadside Fuels Modified Treatment
- Prescribed Burn Treatment
- Wildland Urban Interface Treatment
- Roadside Hazard Treatment
- Campground
- Administrative Site
- Lookout
- State or US Highway
- County Road
- Private/Other Road
- Pacific Crest Trail
- Ranger District Boundary
- Private Land Within the Forest Boundary
- Intermittent Stream
- Perennial Stream

0 1 2 Miles

N W E S

1:65,000

Date: 7/27/2015

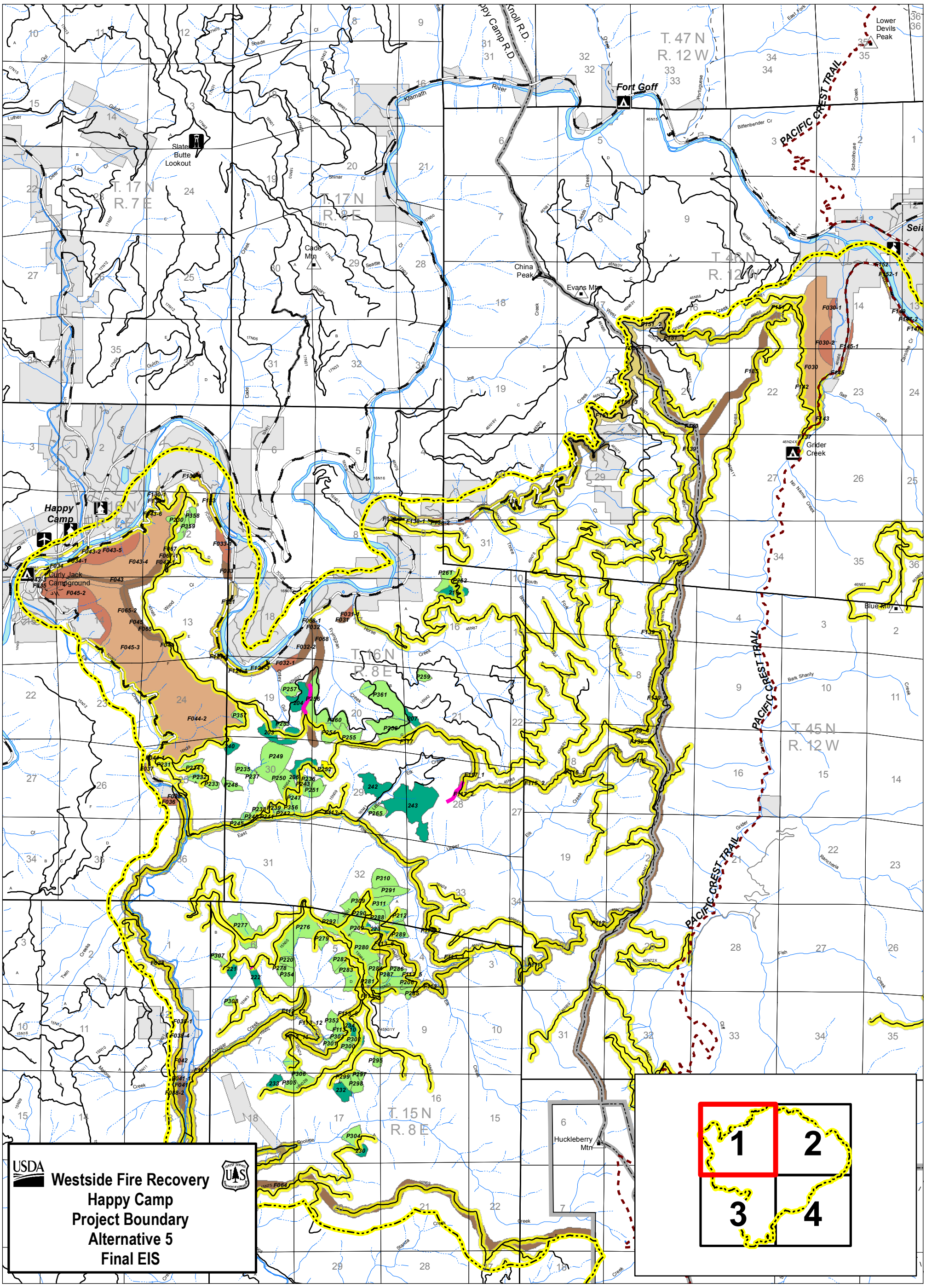

Legend

- Westside Fire Recovery Boundary
- Temporary Road On Existing Roadbed
- New Temporary Road
- NFTS System Road
- Salvage Harvest Treatments with Site Preparation, Plant and Release
- Site Preparation, Plant and Release Treatment Only
- Fuels Management Zone Treatment
- Roadside Fuels Complete Treatment
- Roadside Fuels Modified Treatment
- Prescribed Burn Treatment
- Wildland Urban Interface Treatment
- Roadside Hazard Treatment
- Mountain Peak
- Campground
- Administrative Site
- Helibase
- Lookout
- State or US Highway
- County Road
- Private/Other Road
- Pacific Crest Trail
- Trail
- Ranger District Boundary
- Wilderness
- Private Land Within the Forest Boundary
- Intermittent Stream
- Perennial Stream

Date: 7/27/2015

N W E S

0 1 2 Miles

1:65,000

USDA

Westside Fire Recovery
Happy Camp
Project Boundary
Alternative 5
Final EIS

Legend

- Westside Fire Recovery Boundary
- Temporary Road On Existing Roadbed
- New Temporary Road
- NFTS System Road
- Salvage Harvest Treatments with Site Preparation, Plant and Release
- Site Preparation, Plant and Release Treatment Only
- Fuels Management Zone Treatment
- Roadside Fuels Complete Treatment
- Roadside Fuels Modified Treatment
- Prescribed Burn Treatment
- Wildland Urban Interface Treatment
- Roadside Hazard Treatment
- Mountain Peak
- Campground
- Administrative Site
- Lookout
- State or US Highway
- County Road
- Private/Other Road
- Pacific Crest Trail
- Trail
- Ranger District Boundary
- Wilderness
- Private Land Within the Forest Boundary
- Intermittent Stream
- Perennial Stream

Date: 7/27/2015

N W E S

0 1 2 Miles

1:65,000

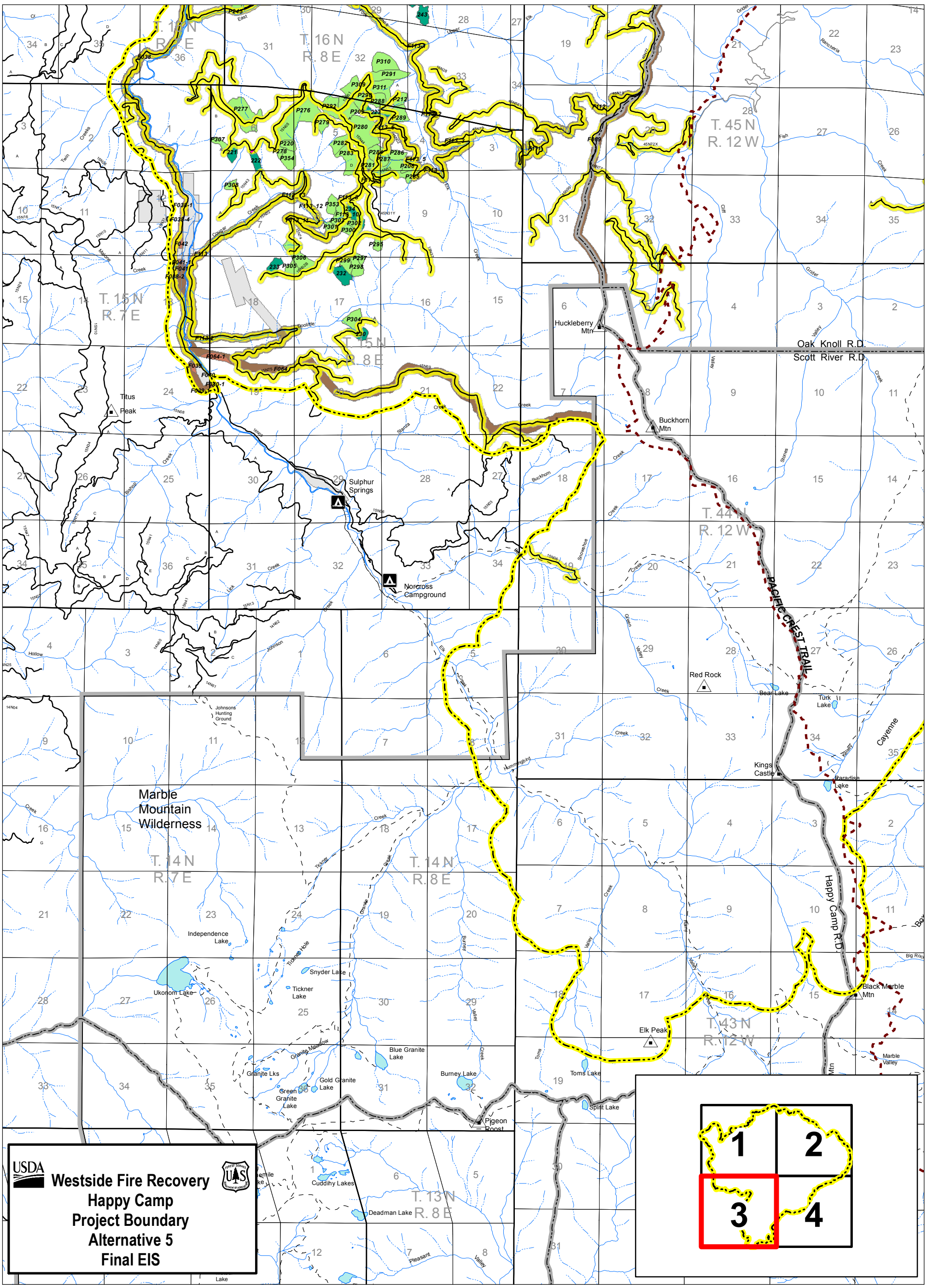

Legend

- Westside Fire Recovery Boundary
- Temporary Road On Existing Roadbed
- New Temporary Road
- NFTS System Road
- Salvage Harvest Treatments with Site Preparation, Plant and Release
- Site Preparation, Plant and Release Treatment Only
- Fuels Management Zone Treatment
- Roadside Fuels Complete Treatment
- Roadside Fuels Modified Treatment
- Wildland Urban Interface Treatment
- Roadside Hazard Treatment
- Mountain Peak
- Campground
- State or US Highway
- County Road
- Private/Other Road
- Pacific Crest Trail
- Trail
- Ranger District Boundary
- Wilderness
- Private Land Within the Forest Boundary
- Intermittent Stream
- Perennial Stream

Date: 7/27/2015

N W E S

0 1 2 Miles

1:65,000

USDA

Westside Fire Recovery
Happy Camp
Project Boundary
Alternative 5
Final EIS

Legend

- Westside Fire Recovery Boundary
- Temporary Road On Existing Roadbed
- NFTS System Road
- Salvage Harvest Treatments with Site Preparation, Plant and Release
- Site Preparation, Plant and Release Treatment Only
- Fuels Management Zone Treatment
- Prescribed Burn Treatment
- Wildland Urban Interface Treatment
- Roadside Hazard Treatment
- Mountain Peak
- Campground
- Administrative Site
- Picnic Site
- State or US Highway
- County Road
- Private/Other Road
- Pacific Crest Trail
- Trail
- Ranger District Boundary
- Wilderness
- Private Land Within the Forest Boundary
- Intermittent Stream
- Perennial Stream

Date: 7/28/2015

N W E S

0 1 2 Miles

1:65,000

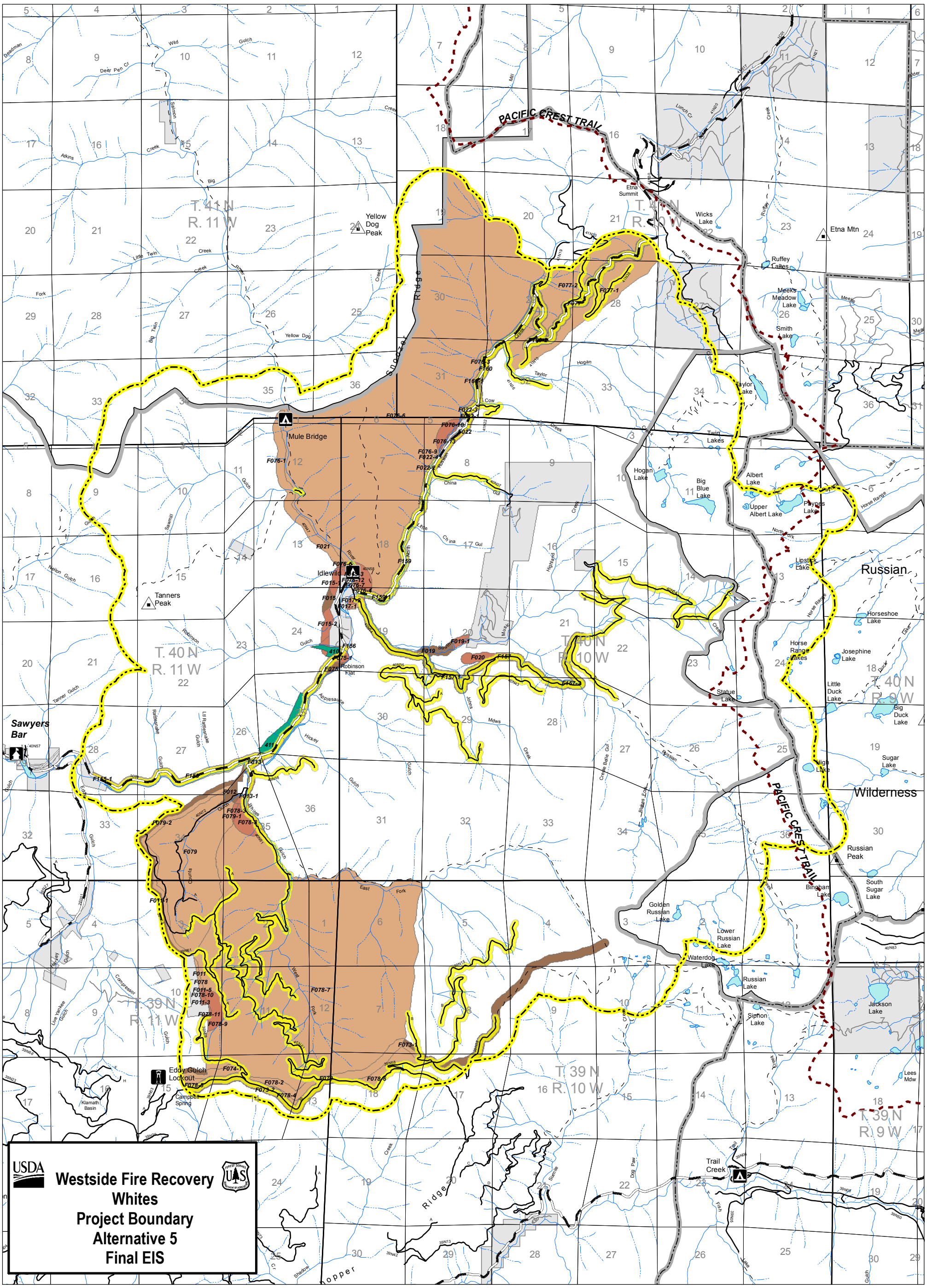
Westside Fire Recovery
Whites
Project Boundary
Alternative 5
Final EIS
USDA
PACIFIC CREST TRAIL
Yellow Dog Peak
Etna Summit
Etna Mtn
Wicks Lake
Ruffey Lakes
Meeks Meadow Lake
Smith Lake
Taylor Lake
Twin Lakes
Hogan Lake
Big Blue Lake
Albert Lake
Upper Albert Lake
Paynes Lake
Lipstick Lake
Russian
Horseshoe Lake
Horse Range Lakes
Josephine Lake
Little Duck Lake
Big Duck Lake
Statue Lake
Sugar Lake
High Lake
Wilderness
Russian Peak
Bingham Lake
South Sugar Lake
Golden Russian Lake
Lower Russian Lake
Waterdog Lake
Russian Lake
Siphon Lake
Jackson Lake
Lees Mdw
Mule Bridge
Idlewild
Tanners Peak
Robinson Flat
Sawyers Bar
Eddy Gulch Lookout
Campbell Spring
Klamath Basin
Trail Creek
T. 41 N R. 11 W
T. 40 N R. 11 W
T. 40 N R. 10 W
T. 40 N R. 9 W
T. 39 N R. 11 W
T. 39 N R. 10 W
T. 39 N R. 9 W
Legend
Westside Fire Recovery Boundary
NFTS System Road
Salvage Harvest Treatment with Site Preparation, Plant and Release
Fuels Management Zone Treatment
Roadside Fuels Complete Treatment
Roadside Fuels Modified Treatment
Prescribed Burn Treatment
Wildland Urban Interface Treatment
Roadside Hazard Treatment
Mountain Peak
Campground
Administrative Site
Lookout
State or US Highway
County Road
Private/Other Road
Pacific Crest Trail
Trail
Ranger District Boundary
Wilderness
Private Land Within the Forest Boundary
Intermittent Stream
Perennial Stream
Date: 7/27/2015
N
W
E
S
0
1
2
Miles
1:65,000