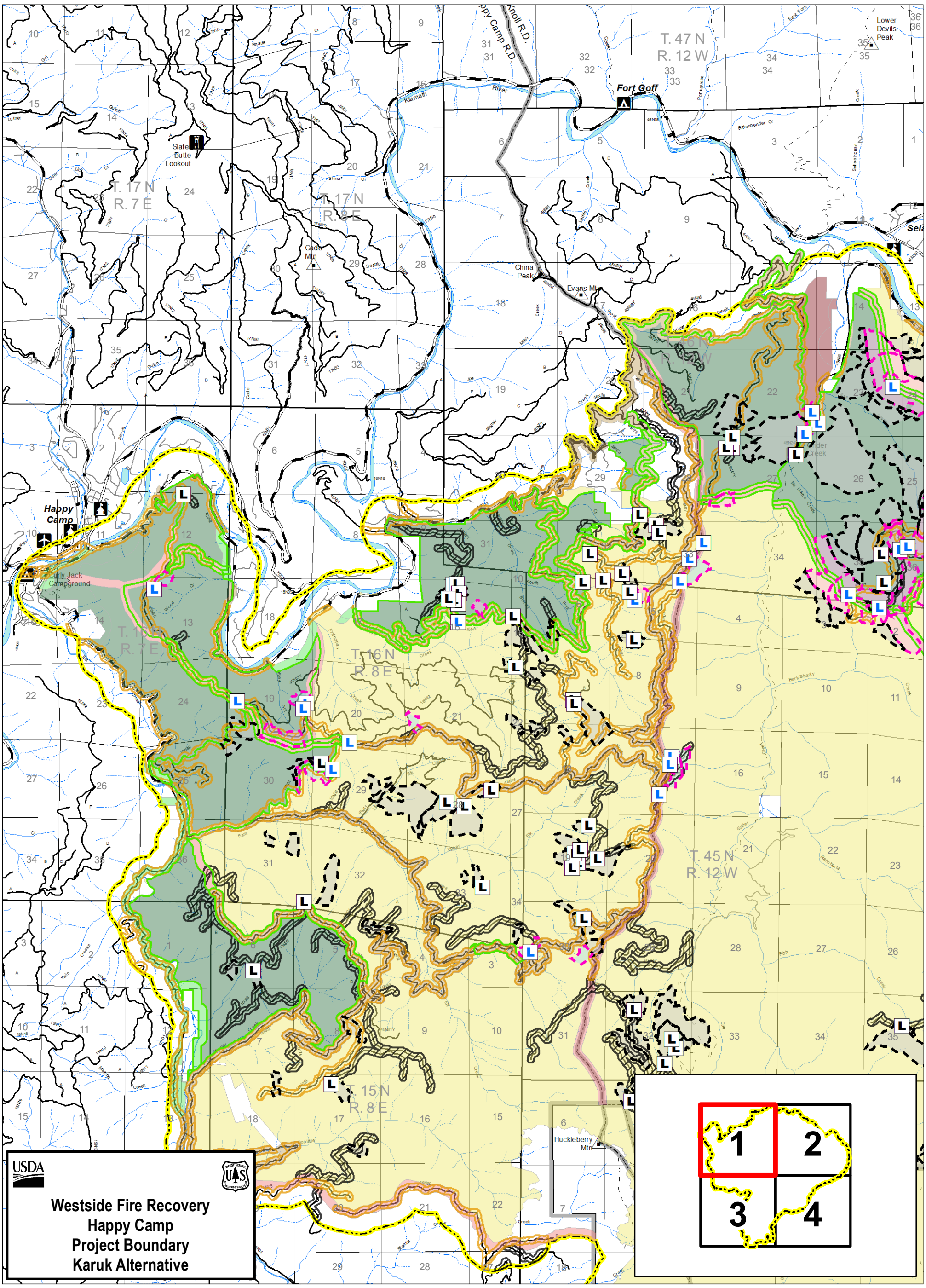

Legend

- Westside Fire Recovery Boundary
- No
- Yes
- Yes
- No
- Karuk Added Fuels Treatments
- Yes - Roadside Hazard
- No - Roadside Hazard
- No - Salvage Harvest
- Yes - Ground Based
- Yes - Helicopter
- Yes - Skyline
- Establish/Maintain Fuel Break w/ Mechanical or Hand Thin, Pile, & Burn
- Hand Thin, Pile, Burn or Chip or Leave for Firewood
- Roadside
- Underburn
- Understory Thin, Pile, Burn or Chip
- Manage Wildfire for Resource Benefit
- NFTS System Road
- Mountain Peak
- Campground
- Administrative Site
- Helibase
- Lookout
- State or US Highway/County Road
- Private/Other Road
- Trail
- Ranger District Boundary
- Wilderness

Date: 5/27/2015

N W E S

0 1 2 Miles

1:65,000

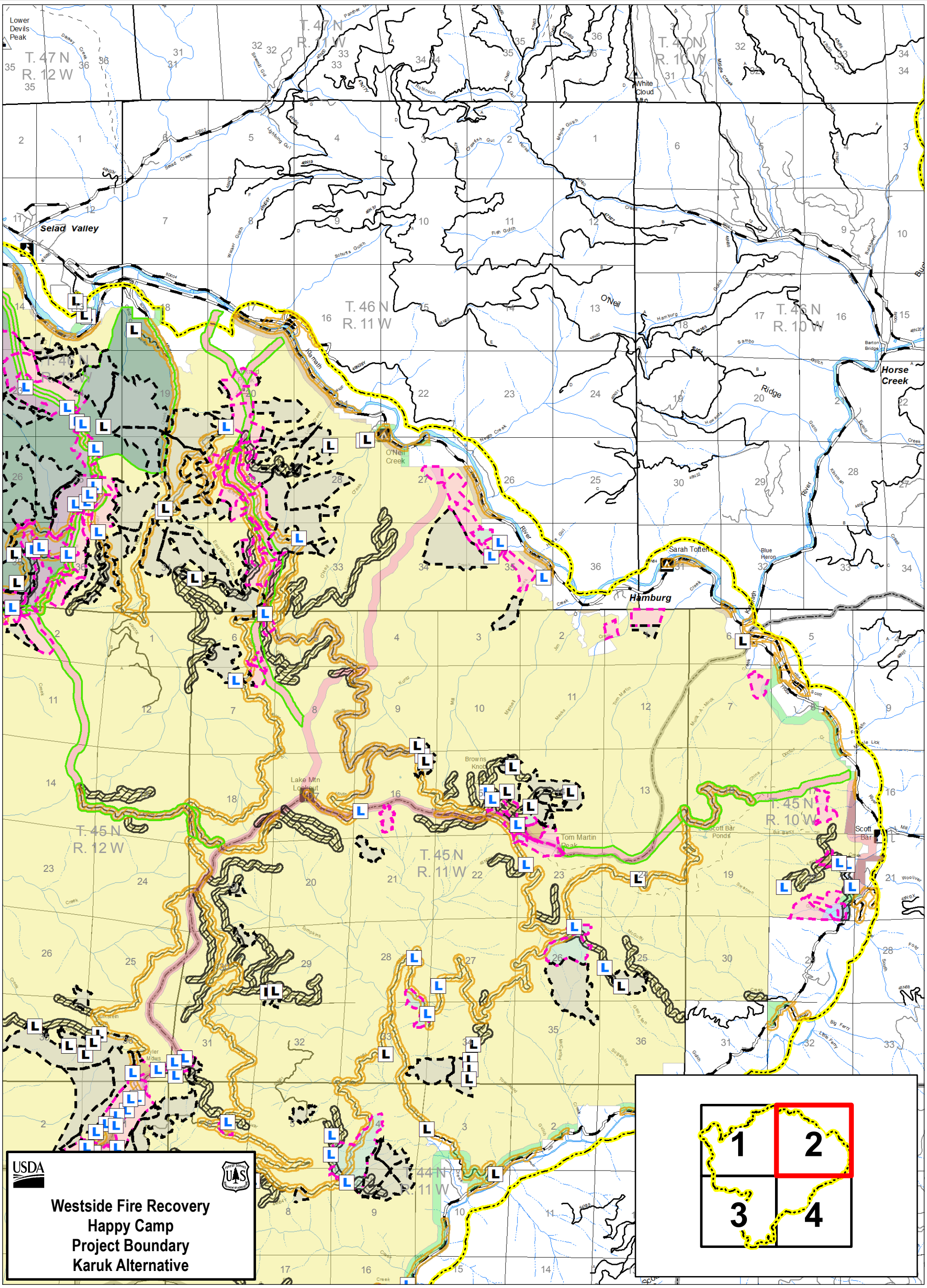

Legend

- Westside Fire Recovery Boundary
- No
- Yes
- Yes
- No
- Karuk Added Fuels Treatments
- Yes - Roadside Hazard
- No - Roadside Hazard
- No - Salvage Harvest
- Yes - Ground Based
- Yes - Helicopter
- Yes - Skyline
- Establish/Maintain Fuel Break w/ Mechanical or Hand Thin, Pile, & Burn
- Hand Thin, Pile, Burn or Chip or Leave for Firewood
- Mastication or other Mechanical Thin
- Roadside
- Underburn
- Understory Thin, Pile, Burn or Chip
- Manage Wildfire for Resource Benefit
- NFTS System Road
- Mountain Peak
- Campground
- Administrative Site
- Lookout
- State or US Highway/County Road
- Private/Other Road
- Trail
- Ranger District Boundary
- Wilderness

Date: 5/27/2015

N W E S

0 1 2 Miles

1:65,000

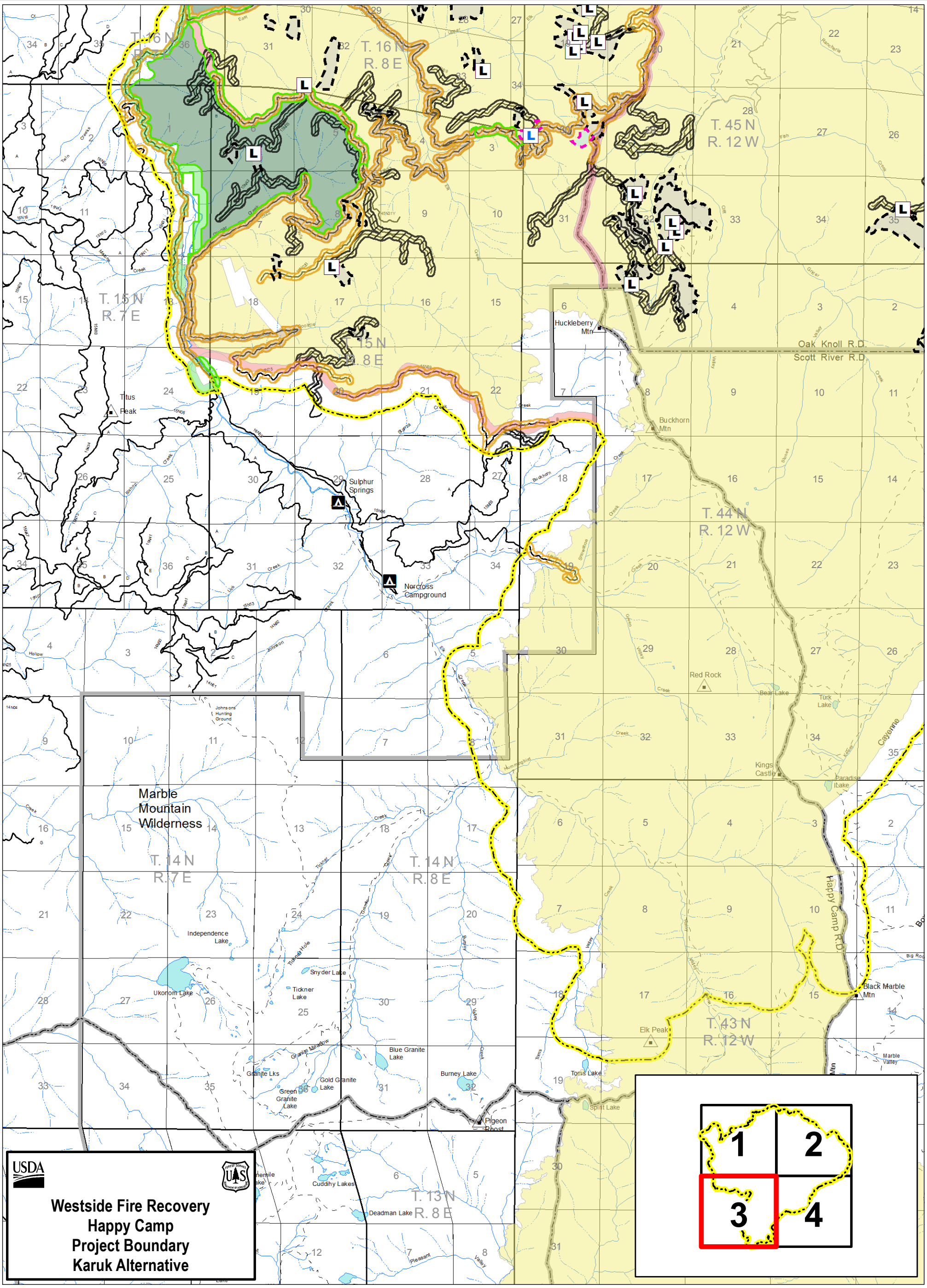

Legend

- Westside Fire Recovery Boundary
- L No
- L Yes
- Yes
- No
- Karuk Added Fuels Treatments
- Yes - Roadside Hazard
- No - Roadside Hazard
- No - Salvage Harvest
- Yes - Skyline
- Establish/Maintain Fuel Break w/ Mechanical or Hand Thin, Pile, & Burn
- Hand Thin, Pile, Burn or Chip or Leave for Firewood
- Roadside
- Underburn
- Manage Wildfire for Resource Benefit
- NFTS System Road
- Mountain Peak
- Campground
- State or US Highway/County Road
- Private/Other Road
- Trail
- Ranger District Boundary
- Wilderness

Date: 5/27/2015

N W E S

0 1 2 Miles

1:65,000

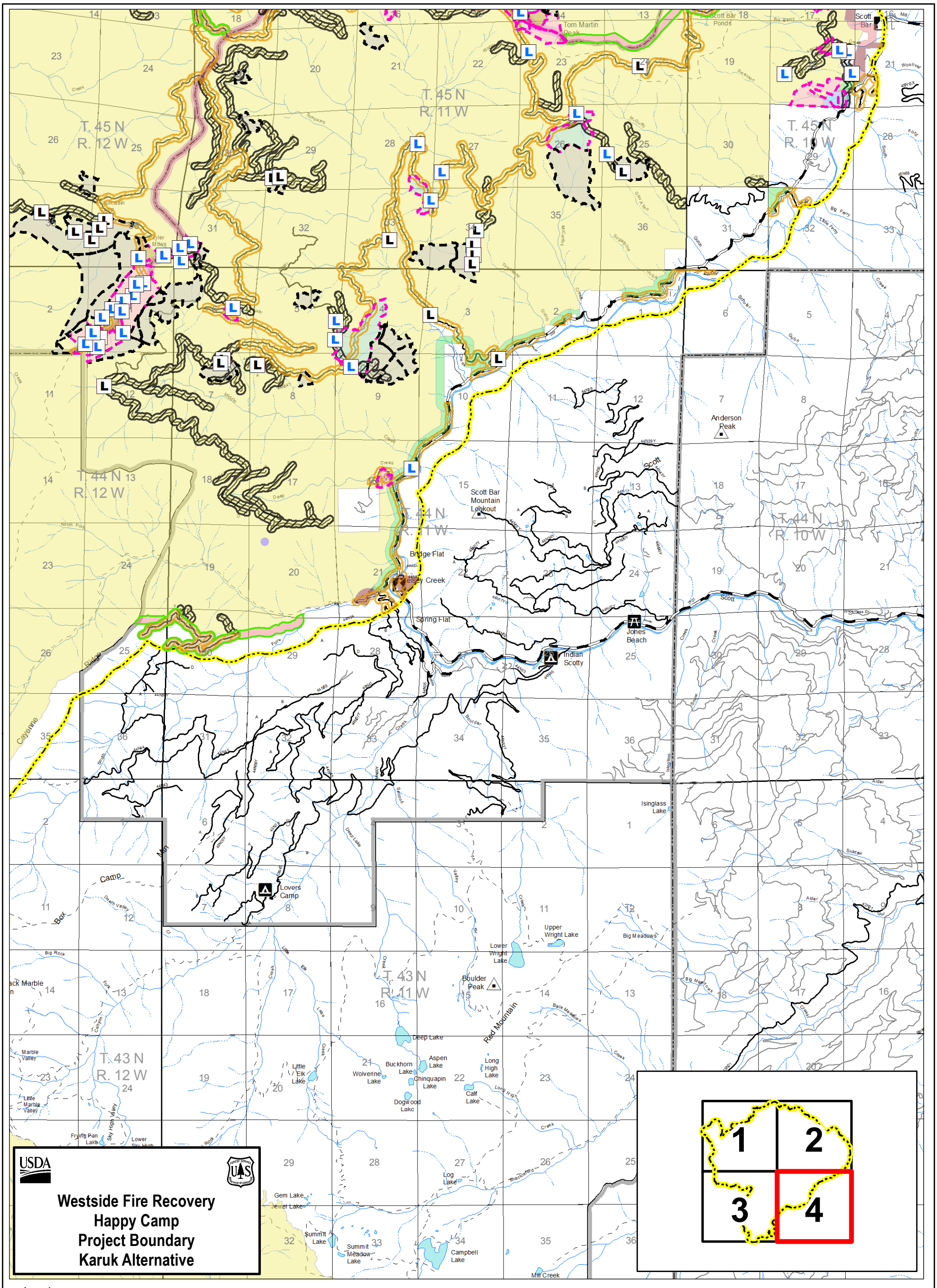

Legend

- Westside Fire Recovery Boundary
- L No
- L Yes
- Yes
- No
- Karuk Added Fuels Treatments
- Yes - Roadside Hazard
- No - Roadside Hazard
- No - Salvage Harvest
- Yes - Ground Based
- Yes - Helicopter
- Yes - Skyline
- Establish/Maintain Fuel Break w/ Mechanical or Hand Thin, Pile, & Burn
- Hand Thin, Pile, Burn or Chip or Leave for Firewood
- Machine Pile & Burn
- Mastication or other Mechanical Thin
- Roadside
- Understory Thin, Pile, Burn or Chip
- Manage Wildfire for Resource Benefit
- NFTS System Road
- Mountain Peak
- Campground
- Administrative Site
- Picnic Site
- State or US Highway/County Road
- Private/Other Road
- Trail
- Ranger District Boundary
- Wilderness

Date: 5/27/2015

N W E S

0 1 2 Miles

1:65,000

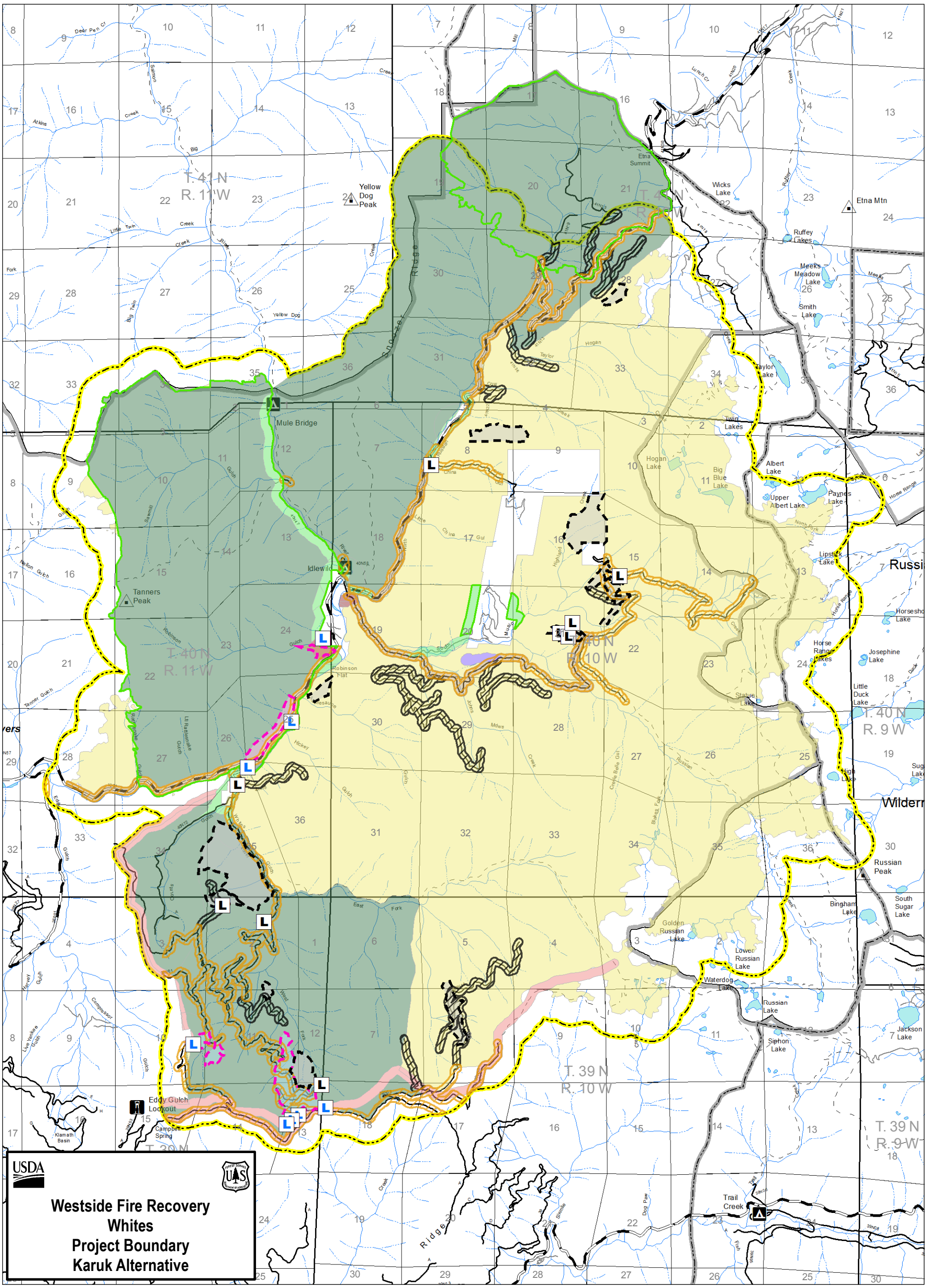
Westside Fire Recovery
Whites
Project Boundary
Karuk Alternative
USDA
T. 41 N
R. 11 W
T. 40 N
R. 11 W
T. 40 N
R. 10 W
T. 39 N
R. 10 W
T. 40 N
R. 9 W
T. 39 N
R. 9 W
Yellow Dog Peak
Etna Summit
Etna Mtn
Wicks Lake
Ruffey Lakes
Meeks Meadow Lake
Smith Lake
Taylor Lake
Twin Lakes
Mule Bridge
Idlewild
Tanners Peak
Robinson Flat
Hogan Lake
Big Blue Lake
Albert Lake
Upper Albert Lake
Paynes Lake
Lipstick Lake
Horse Range Lakes
Josephine Lake
Little Duck Lake
Statue Lake
High Lake
Russian Peak
Bingham Lake
South Sugar Lake
Golden Russian Lake
Lower Russian Lake
Waterdog Lake
Russian Lake
Siphon Lake
Jackson Lake
Eddy Gulch Lookout
Campbell Spring
Trail Creek
Snowzer Ridge
Legend
Westside Fire Recovery Boundary
No
Yes
Yes
No
Karuk Added Fuels Treatments
Yes - Roadside Hazard
No - Roadside Hazard
No - Salvage Harvest
Yes - Ground Based
Yes - Helicopter
Yes - Skyline
Establish/Maintain Fuel Break w/ Mechanical or Hand Thin, Pile, & Burn
Hand Thin, Pile, Burn or Chip or Leave for Firewood
Machine Pile & Burn
Roadside
Underburn
Understory Thin, Pile, Burn or Chip
Manage Wildfire for Resource Benefit
NFTS System Road
Mountain Peak
Campground
Lookout
State or US Highway/County Road
Private/Other Road
Trail
Ranger District Boundary
Wilderness
Date: 5/27/2015
N
W
E
S
0
1
2
Miles
1:60,770