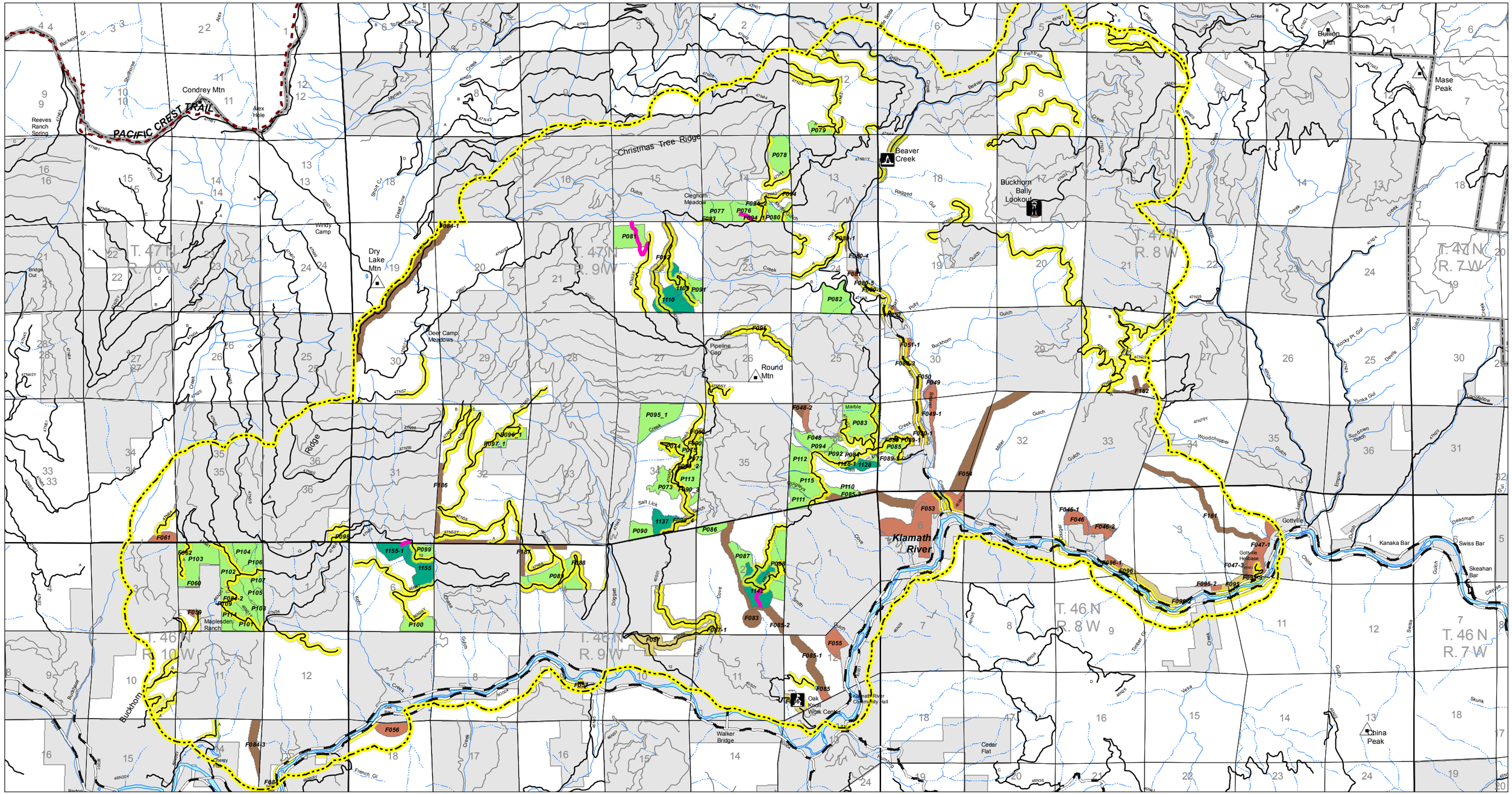

USDA

Westside Fire Recovery
Beaver
Project Boundary
Alternative 2 Modified
Final EIS

Legend

- Westside Fire Recovery Boundary
- Temporary Road On Existing Roadbed
- NFTS System Road
- Salvage Harvest Treatments with Site Preparation, Plant and Release
- Site Preparation, Plant and Release Treatment Only
- Fuels Management Zone Treatment
- Roadside Fuels Complete Treatment
- Roadside Fuels Modified Treatment
- Wildland Urban Interface Treatment
- Roadside Hazard Treatment
- Campground
- Administrative Site
- Lookout
- State or US Highway
- County Road
- Private/Other Road
- Pacific Crest Trail
- Ranger District Boundary
- Private Land Within the Forest Boundary
- Intermittent Stream
- Perennial Stream

0 1 2 Miles

N W E S

1:65,000

Date: 7/27/2015

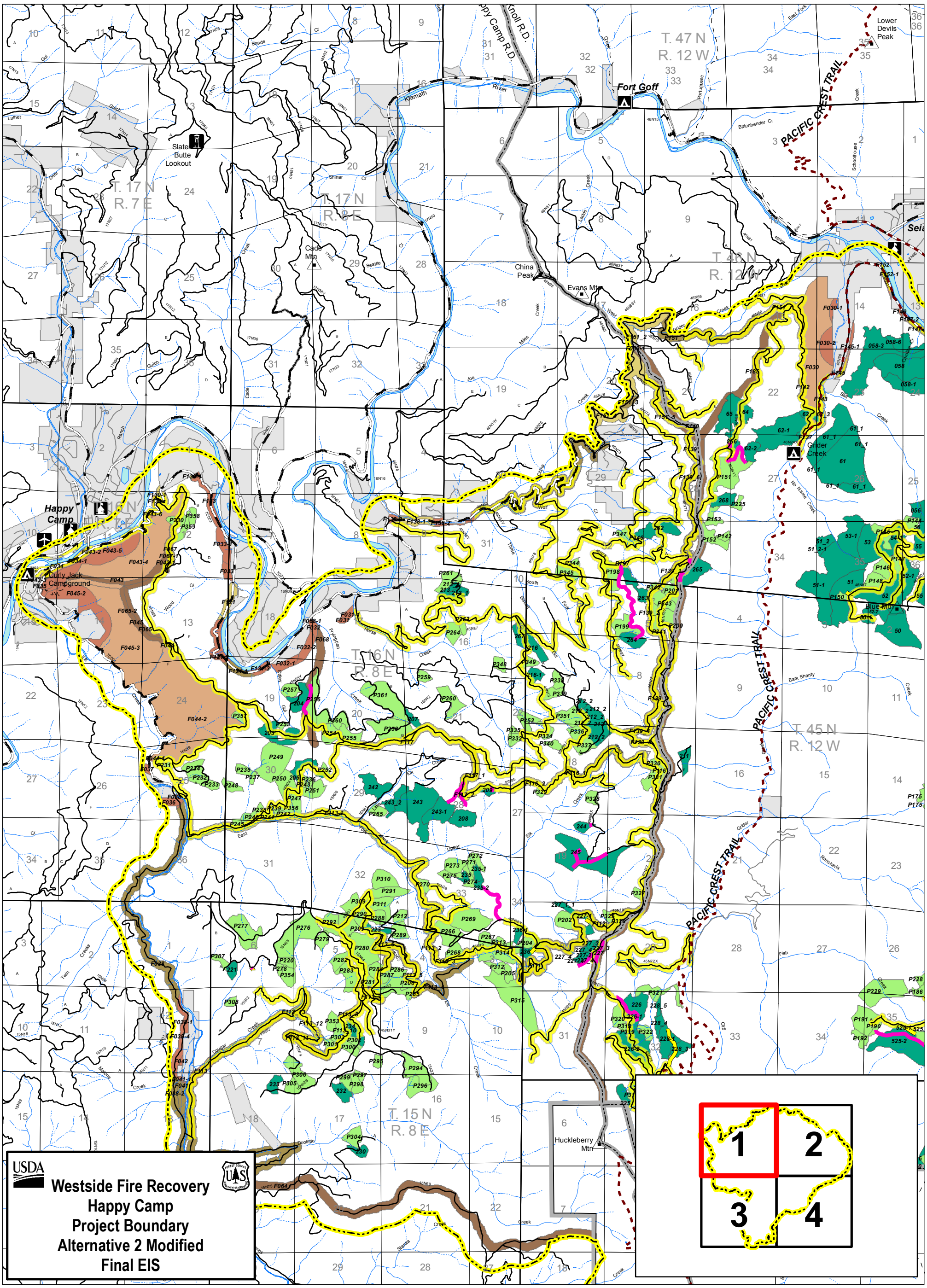

Legend

- Westside Fire Recovery Boundary
- Temporary Road On Existing Roadbed
- New Temporary Road
- NFTS System Road
- Salvage Harvest Treatments with Site Preparation, Plant and Release
- Site Preparation, Plant and Release Treatment Only
- Fuels Management Zone Treatment
- Roadside Fuels Complete Treatment
- Roadside Fuels Modified Treatment
- Prescribed Burn Treatment
- Wildland Urban Interface Treatment
- Roadside Hazard Treatment
- Mountain Peak
- Campground
- Administrative Site
- Helibase
- Lookout
- State or US Highway
- County Road
- Private/Other Road
- Pacific Crest Trail
- Trail
- Ranger District Boundary
- Wilderness
- Private Land Within the Forest Boundary
- Intermittent Stream
- Perennial Stream

Date: 7/27/2015

N W E S

0 1 2 Miles

1:65,000

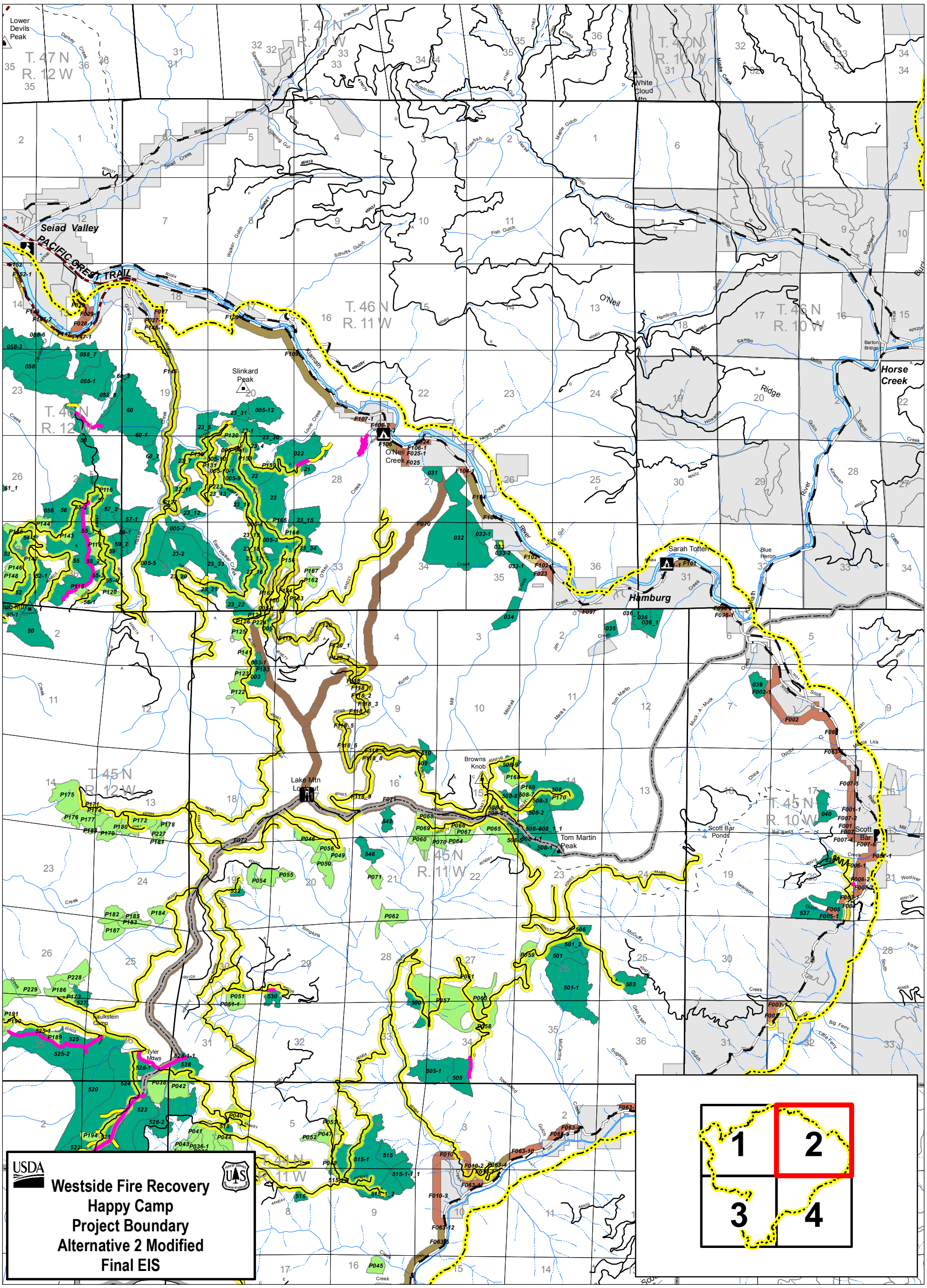

Legend

- Westside Fire Recovery Boundary
- Temporary Road On Existing Roadbed
- New Temporary Road
- NFTS System Road
- Salvage Harvest Treatments with Site Preparation, Plant and Release
- Site Preparation, Plant and Release Treatment Only
- Fuels Management Zone Treatment
- Roadside Fuels Complete Treatment
- Roadside Fuels Modified Treatment
- Wildland Urban Interface Treatment
- Roadside Hazard Treatment
- Mountain Peak
- Campground
- Administrative Site
- Lookout
- State or US Highway
- County Road
- Private/Other Road
- Pacific Crest Trail
- Trail
- Ranger District Boundary
- Wilderness
- Private Land Within the Forest Boundary
- Intermittent Stream
- Perennial Stream

Date: 7/27/2015

N W E S

0 1 2 Miles

1:65,000

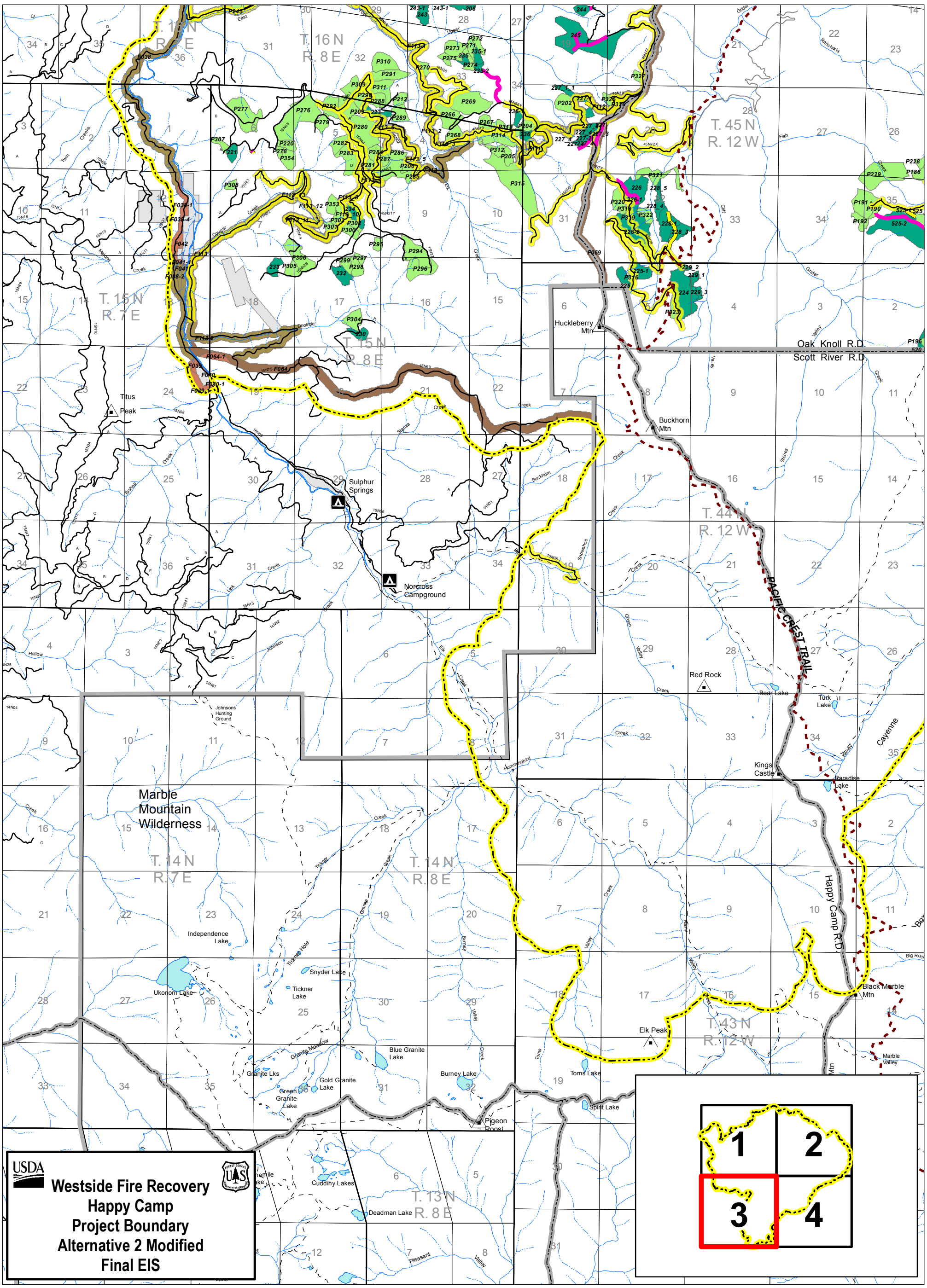

Legend

- Westside Fire Recovery Boundary
- Temporary Road On Existing Roadbed
- New Temporary Road
- NFTS System Road
- Salvage Harvest Treatments with Site Preparation, Plant and Release
- Site Preparation, Plant and Release Treatment Only
- Fuels Management Zone Treatment
- Roadside Fuels Complete Treatment
- Roadside Fuels Modified Treatment
- Wildland Urban Interface Treatment
- Roadside Hazard Treatment
- Mountain Peak
- Campground
- State or US Highway
- County Road
- Private/Other Road
- Pacific Crest Trail
- Trail
- Ranger District Boundary
- Wilderness
- Private Land Within the Forest Boundary
- Intermittent Stream
- Perennial Stream

Date: 7/27/2015

N W E S

0 1 2 Miles

1:65,000

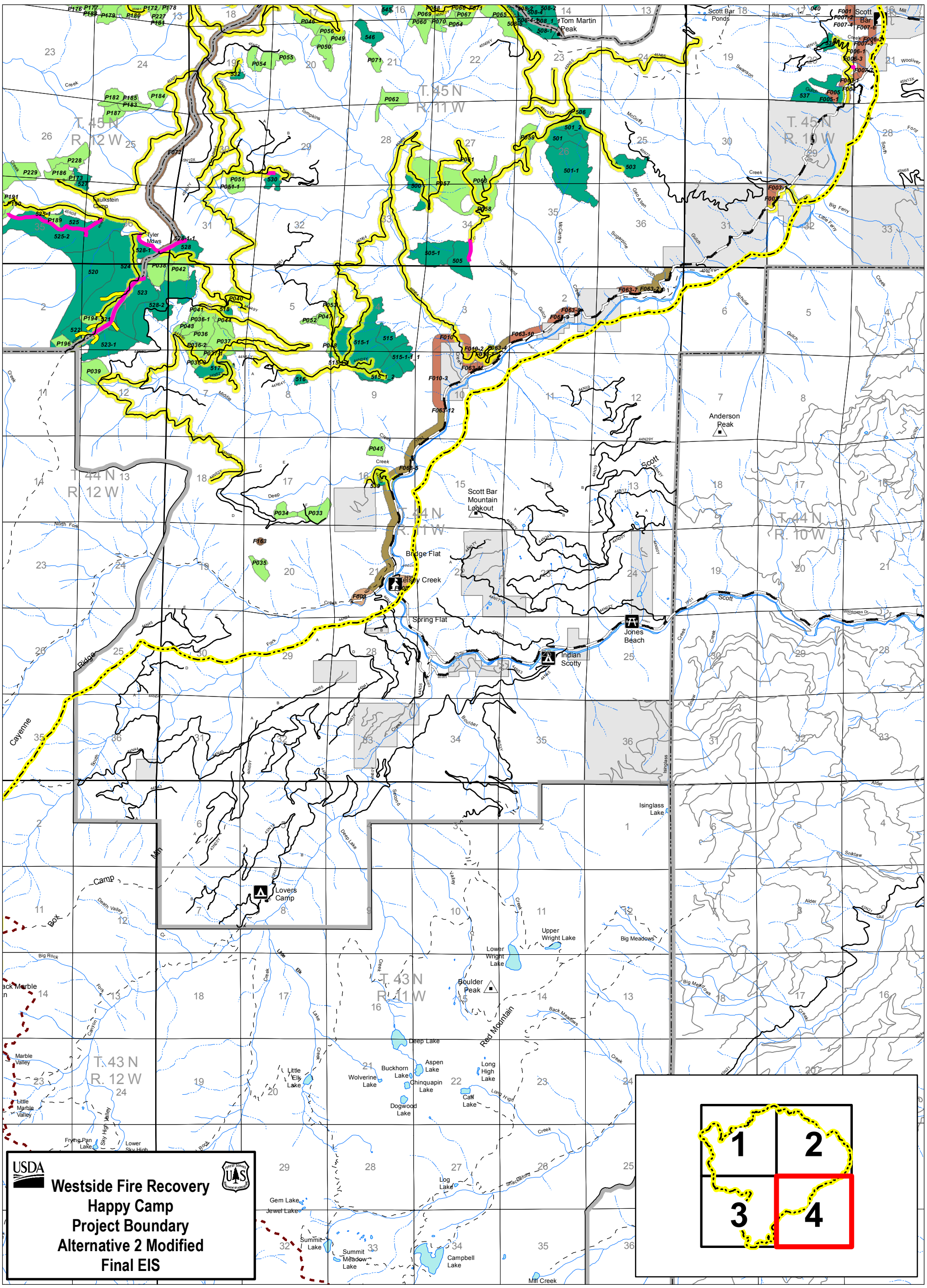
Westside Fire Recovery
Happy Camp
Project Boundary
Alternative 2 Modified
Final EIS
USDA
T. 45 N
R. 12 W
T. 45 N
R. 11 W
T. 45 N
R. 10 W
T. 44 N
R. 12 W
T. 44 N
R. 11 W
T. 44 N
R. 10 W
T. 43 N
R. 12 W
T. 43 N
R. 11 W
Tom Martin Peak
Scott Bar Ponds
Scott Bar
Faulkstein Camp
Tyler Mdws
Anderson Peak
Scott Bar Mountain Lookout
Bridge Flat
Kelsey Creek
Spring Flat
Jones Beach
Indian Scotty
Isinglass Lake
Lovers Camp
Upper Wright Lake
Lower Wright Lake
Big Meadows
Boulder Peak
Red Mountain
Deep Lake
Aspen Lake
Buckhorn Lake
Wolverine Lake
Chinquapin Lake
Long High Lake
Dogwood Lake
Calf Lake
Little Elk Lake
Log Lake
Gem Lake
Jewel Lake
Summit Lake
Summit Meadow Lake
Campbell Lake
Mill Creek
Marble Valley
Frying Pan Lake
Lower Sky High
Cayenne Ridge
Box Camp Mtn
Scott
Swanson
Wooliver
Big Ferry
Little Ferry
Geo Allen
McCarthy
Sugarpine
Townsend
Tompkins
McGuffy
Schuler
Snow
Isinglass
Alder
Sniktaw
Big Meadows
Back Meadows
Stackerform
Death Valley
Little Elk
Deep
Middle
North Fork
Boulder
Second
Deep Lake
Valley
Big Rock
Marble Valley
Little Marble Valley
Sky High Valley
Wilderness Dr
Legend
Westside Fire Recovery Boundary
Temporary Road On Existing Roadbed
New Temporary Road
NFTS System Road
Salvage Harvest Treatments with Site Preparation, Plant and Release
Site Preparation, Plant and Release Treatment Only
Fuels Management Zone Treatment
Roadside Fuels Modified Treatment
Prescribed Burn Treatment
Wildland Urban Interface Treatment
Roadside Hazard Treatment
Mountain Peak
Campground
Administrative Site
Picnic Site
State or US Highway
County Road
Private/Other Road
Pacific Crest Trail
Trail
Ranger District Boundary
Wilderness
Private Land Within the Forest Boundary
Intermittent Stream
Perennial Stream
Date: 7/27/2015
N
W
E
S
0
1
2
Miles
1:65,000

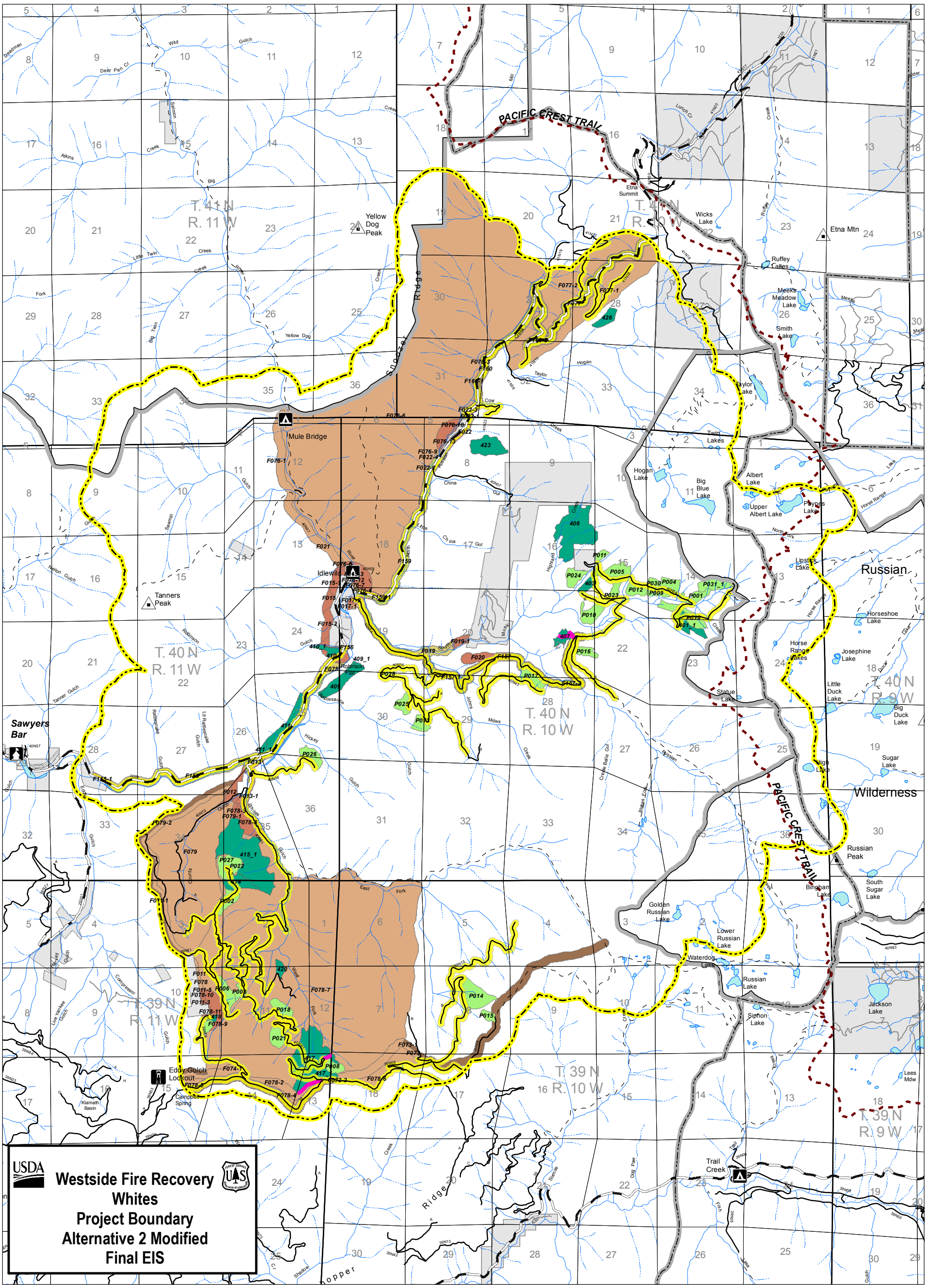
Westside Fire Recovery
Whites
Project Boundary
Alternative 2 Modified
Final EIS
USDA
PACIFIC CREST TRAIL
Yellow Dog Peak
Etna Mtn
Etna Summit
Wicks Lake
Ruffey Lakes
Meeks Meadow Lake
Smith Lake
Taylor Lake
Twin Lakes
Hogan Lake
Big Blue Lake
Albert Lake
Upper Albert Lake
Paynes Lake
Lipstick Lake
Russian
Horseshoe Lake
Horse Range Lakes
Josephine Lake
Little Duck Lake
Big Duck Lake
Statue Lake
Sugar Lake
High Lake
Wilderness
Russian Peak
South Sugar Lake
Bingham Lake
Golden Russian Lake
Lower Russian Lake
Waterdog Lake
Russian Lake
Siphon Lake
Jackson Lake
Lees Mdw
Trail Creek
Mule Bridge
Idlewild
Tanners Peak
Robinson Flat
Sawyers Bar
Eddy Gulch Lookout
Campbell Spring
Klamath Basin
T. 41 N R. 11 W
T. 40 N R. 11 W
T. 40 N R. 10 W
T. 40 N R. 9 W
T. 39 N R. 11 W
T. 39 N R. 10 W
T. 39 N R. 9 W
Legend
Westside Fire Recovery Boundary
Temporary Road On Existing Roadbed
New Temporary Road
NFTS System Road
Pacific Crest Trail
Salvage Harvest Treatments with Site Preparation, Plant and Release
Site Preparation, Plant and Release Treatment Only
Fuels Management Zone Treatment
Roadside Fuels Complete Treatment
Roadside Fuels Modified Treatment
Prescribed Burn Treatment
Wildland Urban Interface Treatment
Roadside Hazard Treatment
Mountain Peak
Campground
Administrative Site
Lookout
State or US Highway
County Road
Private/Other Road
Trail
Ranger District Boundary
Wilderness
Private Land Within the Forest Boundary
Intermittent Stream
Perennial Stream
Date: 7/27/2015
N
W
E
S
0
1
2
Miles
1:65,000