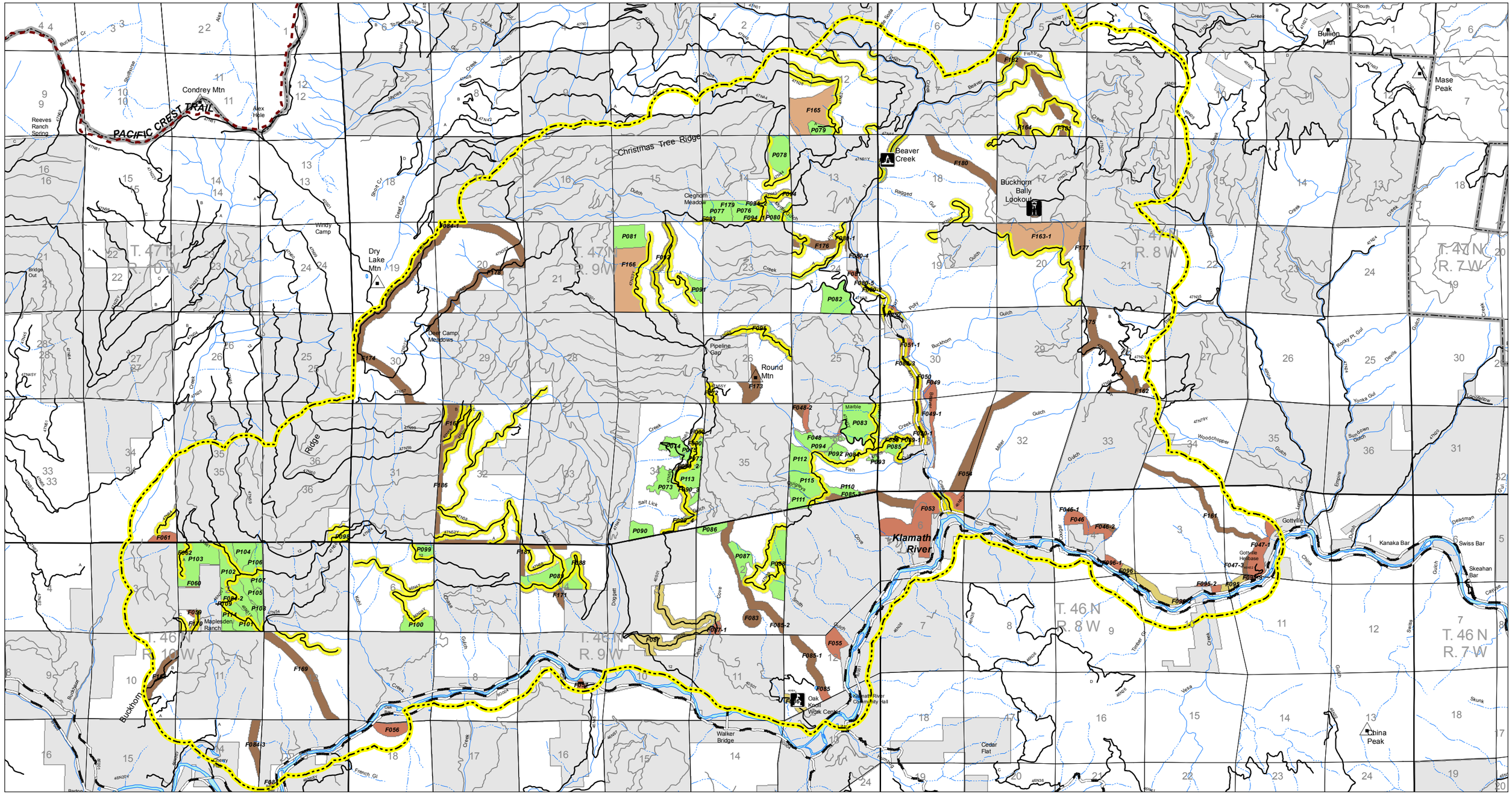

USDA

Westside Fire Recovery
Beaver
Project Boundary
Alternative 3 Modified
Final EIS

Legend

- Westside Fire Recovery Boundary
- NFTS System Road
- Site Preparation, Plant and Release Treatment Only
- Fuels Management Zone Treatment
- Roadside Fuels Complete Treatment
- Roadside Fuels Modified Treatment
- Prescribed Burn Treatment
- Wildland Urban Interface Treatment
- Road Hazard Treatment
- Campground
- Administrative Site
- Lookout
- Pacific Crest Trail
- State or US Highway
- County Road
- Private/Other Road
- Ranger District Boundary
- Private Land Within the Forest Boundary
- Intermittent Stream
- Perennial Stream

0 1 2 Miles

N W E S

1:65,000

Date: 7/27/2015

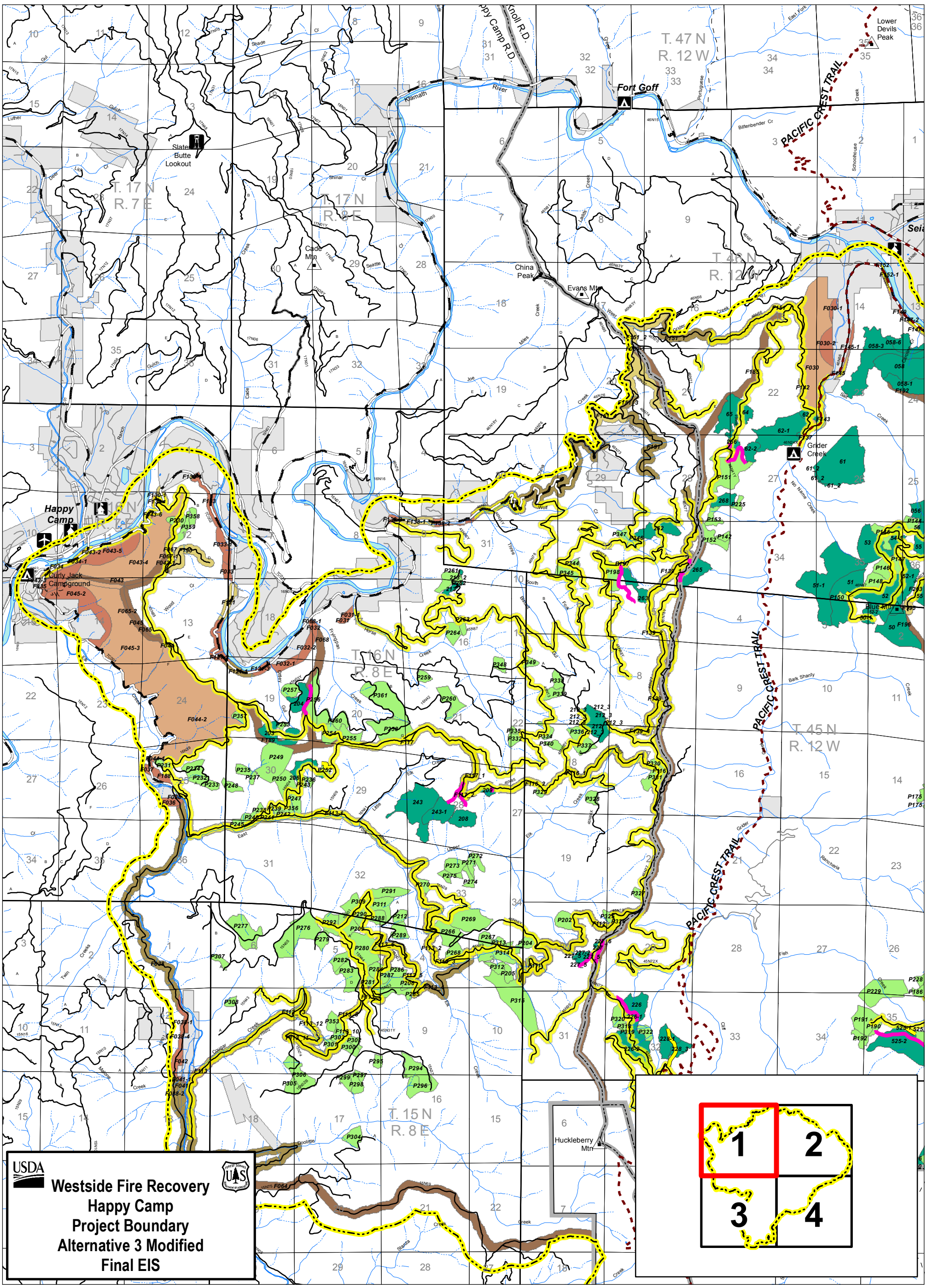

Legend

- Westside Fire Recovery Boundary
- Temporary Road On Existing Roadbed
- New Temporary Road
- NFTS System Road
- Salvage Harvest Treatments with Site Preparation, Plant and Release
- Site Preparation, Plant and Release Treatment Only
- Fuels Management Zone Treatment
- Roadside Fuels Complete Treatment
- Roadside Fuels Modified Treatment
- Prescribed Burn Treatment
- Wildland Urban Interface Treatment
- Roadside Hazard Treatment
- Mountain Peak
- Campground
- Administrative Site
- Helibase
- Lookout
- State or US Highway
- County Road
- Private/Other Road
- Pacific Crest Trail
- Trail
- Ranger District Boundary
- Wilderness
- Private Land Within the Forest Boundary
- Intermittent Stream
- Perennial Stream

Date: 7/27/2015

N W E S

0 1 2 Miles

1:65,000

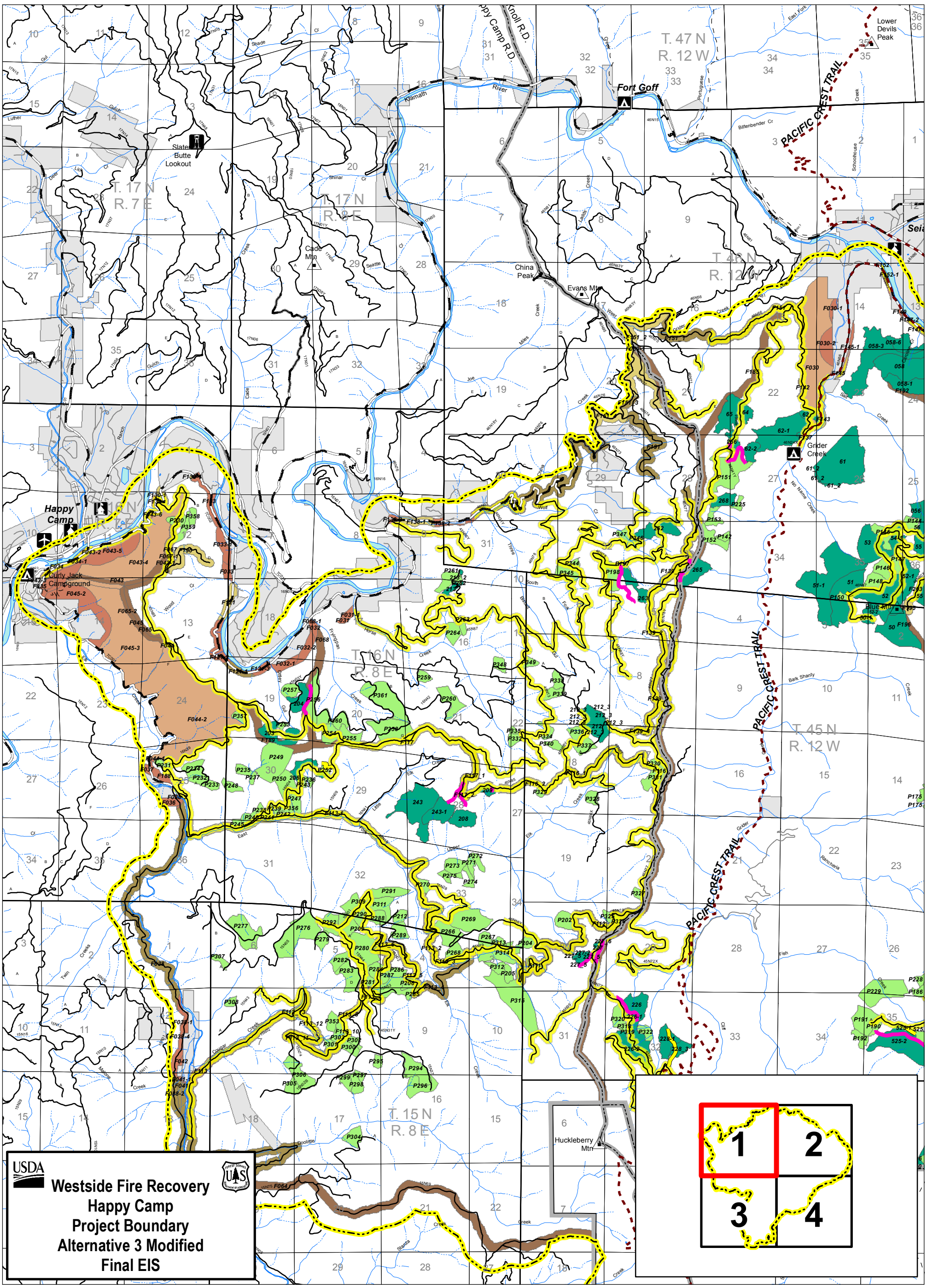

Legend

- Westside Fire Recovery Boundary
- Temporary Road On Existing Roadbed
- New Temporary Road
- NFTS System Road
- Salvage Harvest Treatments with Site Preparation, Plant and Release
- Site Preparation, Plant and Release Treatment Only
- Fuels Management Zone Treatment
- Roadside Fuels Complete Treatment
- Roadside Fuels Modified Treatment
- Prescribed Burn Treatment
- Wildland Urban Interface Treatment
- Roadside Hazard Treatment
- Mountain Peak
- Campground
- Administrative Site
- Helibase
- Lookout
- State or US Highway
- County Road
- Private/Other Road
- Pacific Crest Trail
- Trail
- Ranger District Boundary
- Wilderness
- Private Land Within the Forest Boundary
- Intermittent Stream
- Perennial Stream

Date: 7/27/2015

N W E S

0 1 2 Miles

1:65,000

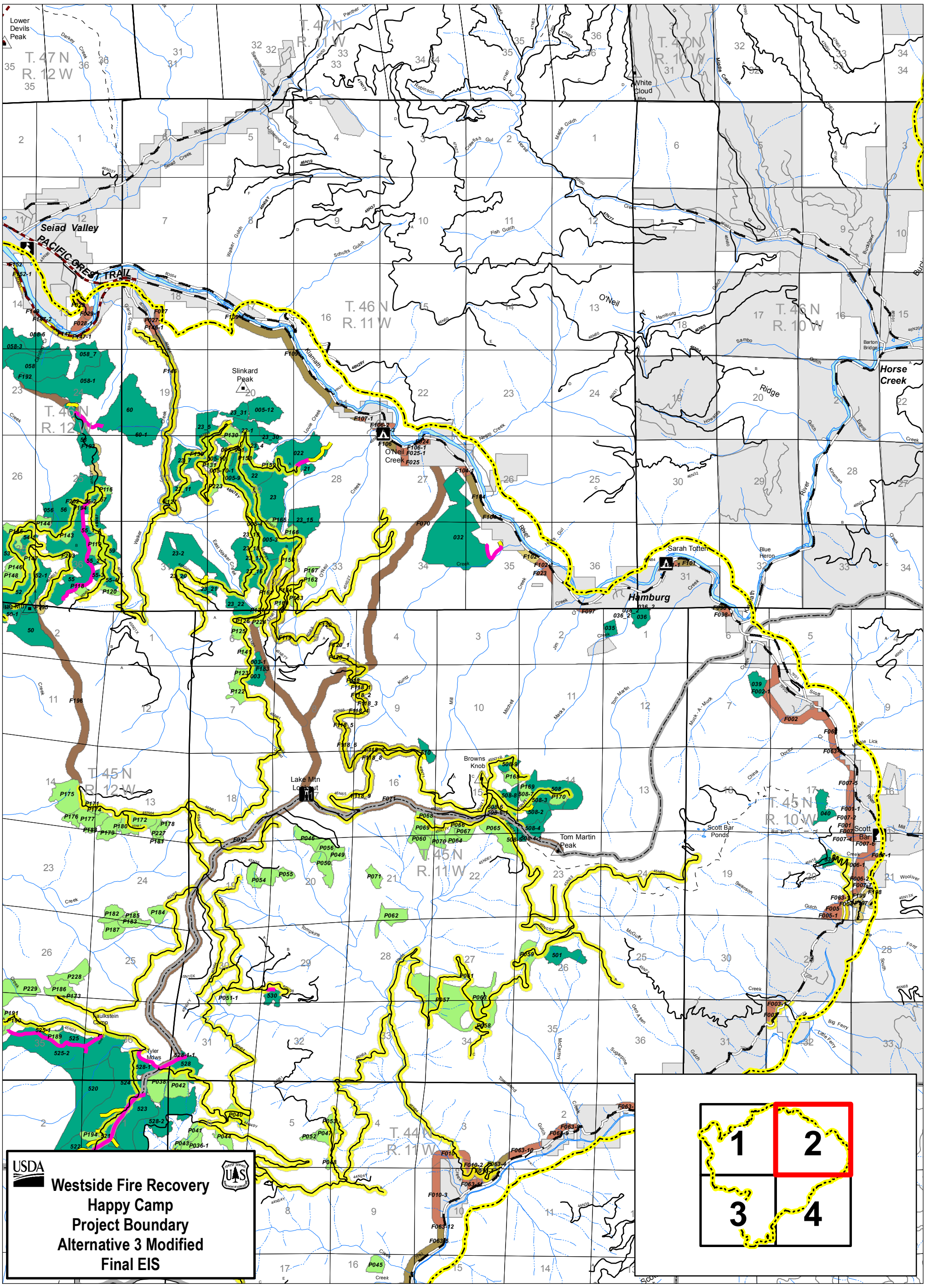

Legend

- Westside Fire Recovery Boundary
- Temporary Road On Existing Roadbed
- New Temporary Road
- NFTS System Road
- Salvage Harvest Treatments with Site Preparation, Plant and Release
- Site Preparation, Plant and Release Treatment Only
- Fuels Management Zone Treatment
- Roadside Fuels Complete Treatment
- Roadside Fuels Modified Treatment
- Wildland Urban Interface Treatment
- Roadside Hazard Treatment
- Mountain Peak
- Campground
- Administrative Site
- Lookout
- State or US Highway
- County Road
- Private/Other Road
- Pacific Crest Trail
- Trail
- Ranger District Boundary
- Wilderness
- Private Land Within the Forest Boundary
- Intermittent Stream
- Perennial Stream

Date: 7/27/2015

N W E S

0 1 2 Miles

1:65,000

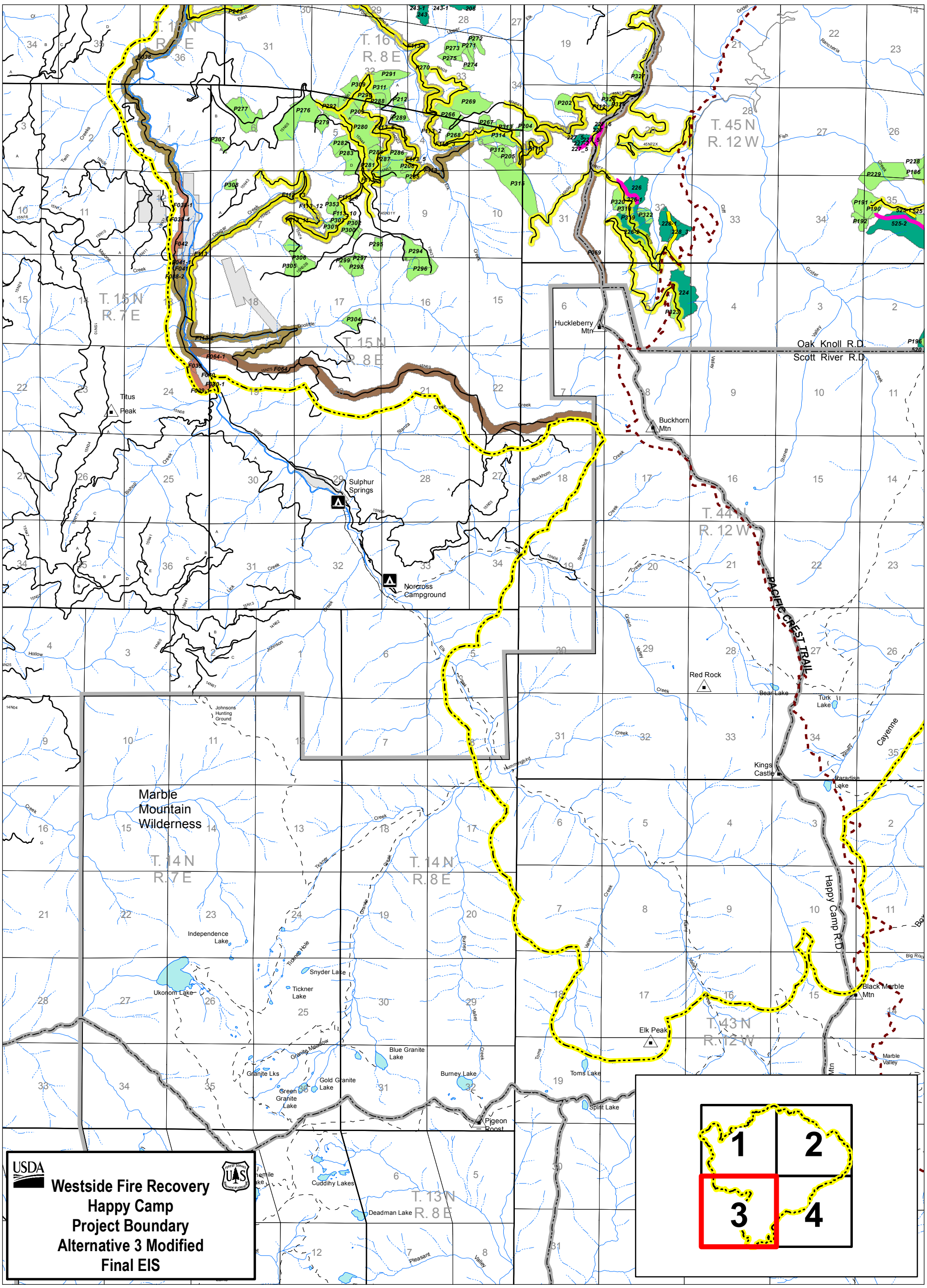
Westside Fire Recovery
Happy Camp
Project Boundary
Alternative 3 Modified
Final EIS
USDA
Marble Mountain Wilderness
Oak Knoll R.D.
Scott River R.D.
Happy Camp R.D.
PACIFIC CREST TRAIL
Titus Peak
Huckleberry Mtn
Buckhorn Mtn
Sulphur Springs
Norcross Campground
Red Rock
Bear Lake
Turk Lake
Kings Castle
Paradise Lake
Black Marble Mtn
Elk Peak
Toms Lake
Spirit Lake
Pigeon Roost
Deadman Lake
Cuddihy Lakes
Blue Granite Lake
Burney Lake
Gold Granite Lake
Green Granite Lake
Granite Lks
Snyder Lake
Tickner Lake
Ukonom Lake
Independence Lake
Johnsons Hunting Ground
T. 16 N R. 8 E
T. 15 N R. 7 E
T. 15 N R. 8 E
T. 45 N R. 12 W
T. 44 N R. 12 W
T. 43 N R. 12 W
T. 14 N R. 7 E
T. 14 N R. 8 E
T. 13 N R. 8 E
1
2
3
4
Legend
Westside Fire Recovery Boundary
Temporary Road On Existing Roadbed
New Temporary Road
NFTS System Road
Salvage Harvest Treatments with Site Preparation, Plant and Release
Site Preparation, Plant and Release Treatment Only
Fuels Management Zone Treatment
Roadside Fuels Complete Treatment
Roadside Fuels Modified Treatment
Wildland Urban Interface Treatment
Roadside Hazard Treatment
Mountain Peak
Campground
State or US Highway
County Road
Private/Other Road
Pacific Crest Trail
Trail
Ranger District Boundary
Wilderness
Private Land Within the Forest Boundary
Intermittent Stream
Perennial Stream
Date: 7/27/2015
N
W
E
S
0
1
2
Miles
1:65,000

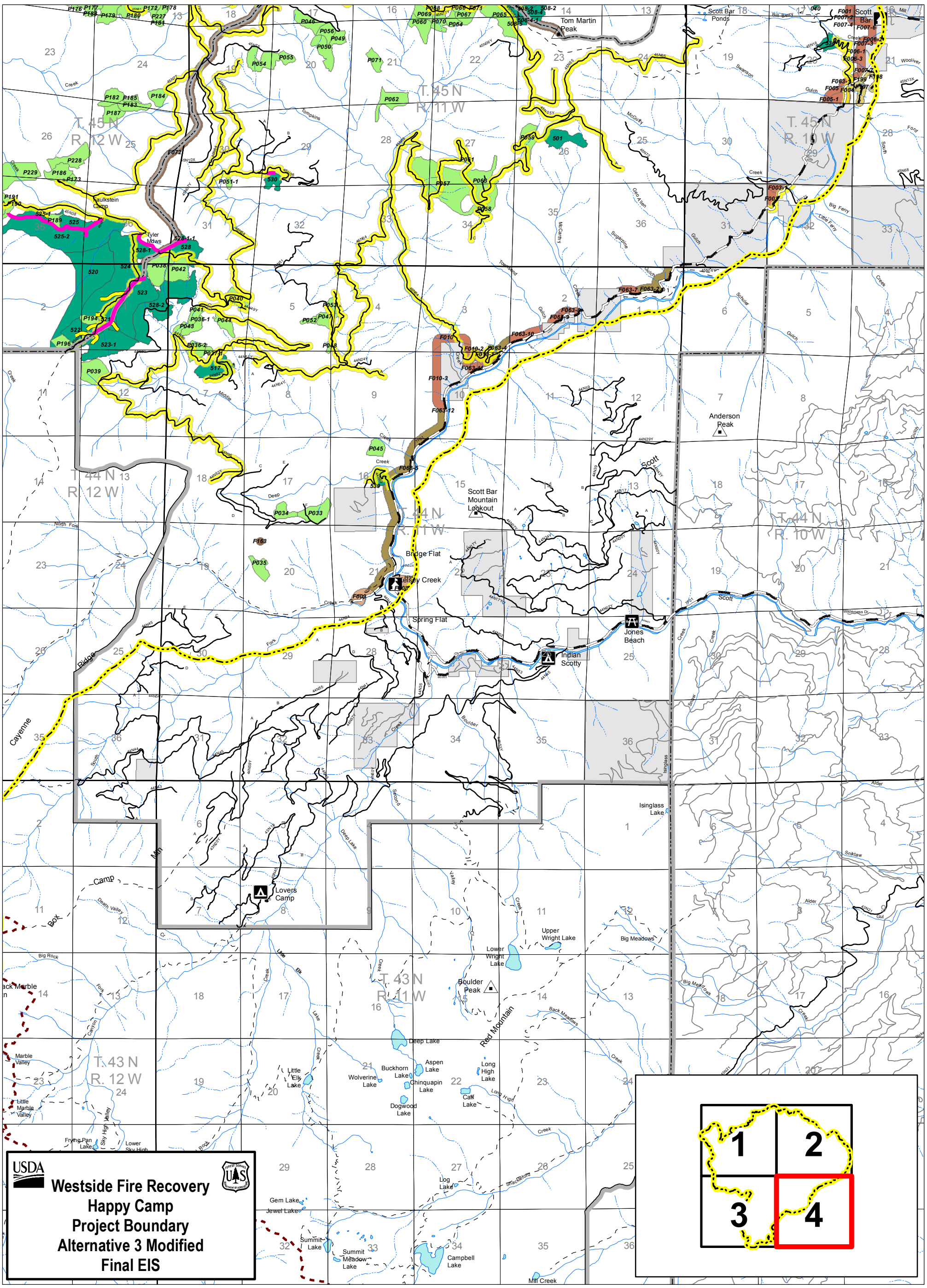

Legend

- Westside Fire Recovery Boundary
- Temporary Road On Existing Roadbed
- New Temporary Road
- NFTS System Road
- Salvage Harvest Treatments with Site Preparation, Plant and Release
- Site Preparation, Plant and Release Treatment Only
- Fuels Management Zone Treatment
- Roadside Fuels Complete Treatment
- Roadside Fuels Modified Treatment
- Prescribed Burn Treatment
- Wildland Urban Interface Treatment
- Roadside Hazard Treatment
- Mountain Peak
- Campground
- Administrative Site
- Picnic Site
- State or US Highway
- County Road
- Private/Other Road
- Pacific Crest Trail
- Trail
- Ranger District Boundary
- Wilderness
- Private Land Within the Forest Boundary
- Intermittent Stream
- Perennial Stream

Date: 7/27/2015

N W E S

0 1 2 Miles

1:65,000

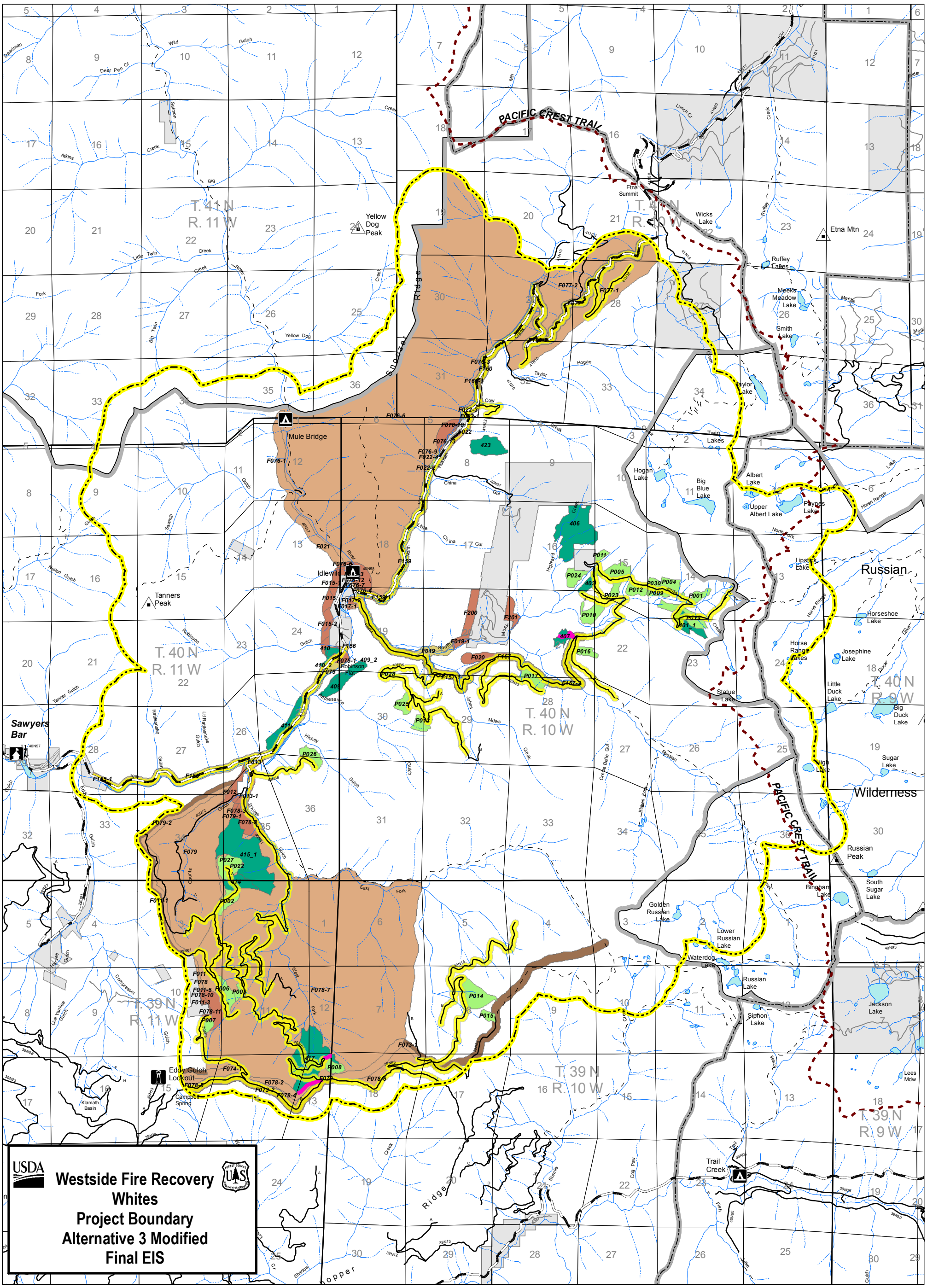

Legend

- Westside Fire Recovery Boundary
- Temporary Road On Existing Roadbed
- NFTS System Road
- Salvage Harvest Treatments with Site Preparation, Plant and Release
- Site Preparation, Plant and Release Treatment Only
- Fuels Management Zone Treatment
- Roadside Fuels Complete Treatment
- Roadside Fuels Modified Treatment
- Prescribed Burn Treatment
- Wildland Urban Interface Treatment
- Roadside Hazard Treatment
- Mountain Peak
- Campground
- Administrative Site
- Lookout
- State or US Highway
- County Road
- Private/Other Road
- Pacific Crest Trail
- Trail
- Ranger District Boundary
- Wilderness
- Private Land Within the Forest Boundary
- Intermittent Stream
- Perennial Stream

Date: 7/27/2015

N W E S

0 1 2 Miles

1:65,000