Appendix A General Big Game Winter Range Maps

Due to the large electronic file size of these maps and challenges experienced by some users attempting to download the Draft SEIS from the web page, we have electronically posted Appendix A as a separate document. Please click here:
http://www.fs.usda.gov/project/?project=47722

Figure A- 1: Antelope Winter Range

Figure A- 2: Elk Winter Range

Figure A- 3: Moose Winter Range

Figure A- 4: Mule Deer Winter Range

Figure A- 5: General Big Game Winter Range

Figure A- 6: Alternative 1 – Winter Recreation Allocations and General Big Game Winter Range

Figure A- 7: Alternative 2 – Winter Recreation Allocations and General Big Game Winter Range

Figure A- 8: Alternative 3 – Winter Recreation Allocations and General Big Game Winter Range

Figure A- 9: Alternative 4 – Winter Recreation Allocations and General Big Game Winter Range

Figure A- 10: Alternative 5 – Winter Recreation Allocations and General Big Game Winter Range

Figure A- 11: Alternative 6 Modified – Winter Recreation Allocations and General Big Game Winter Range

Figure A- 12: White-tailed Deer Winter Range

Beaverhead-Deerlodge National Forest Landscapes with FWP Antelope Winter Range

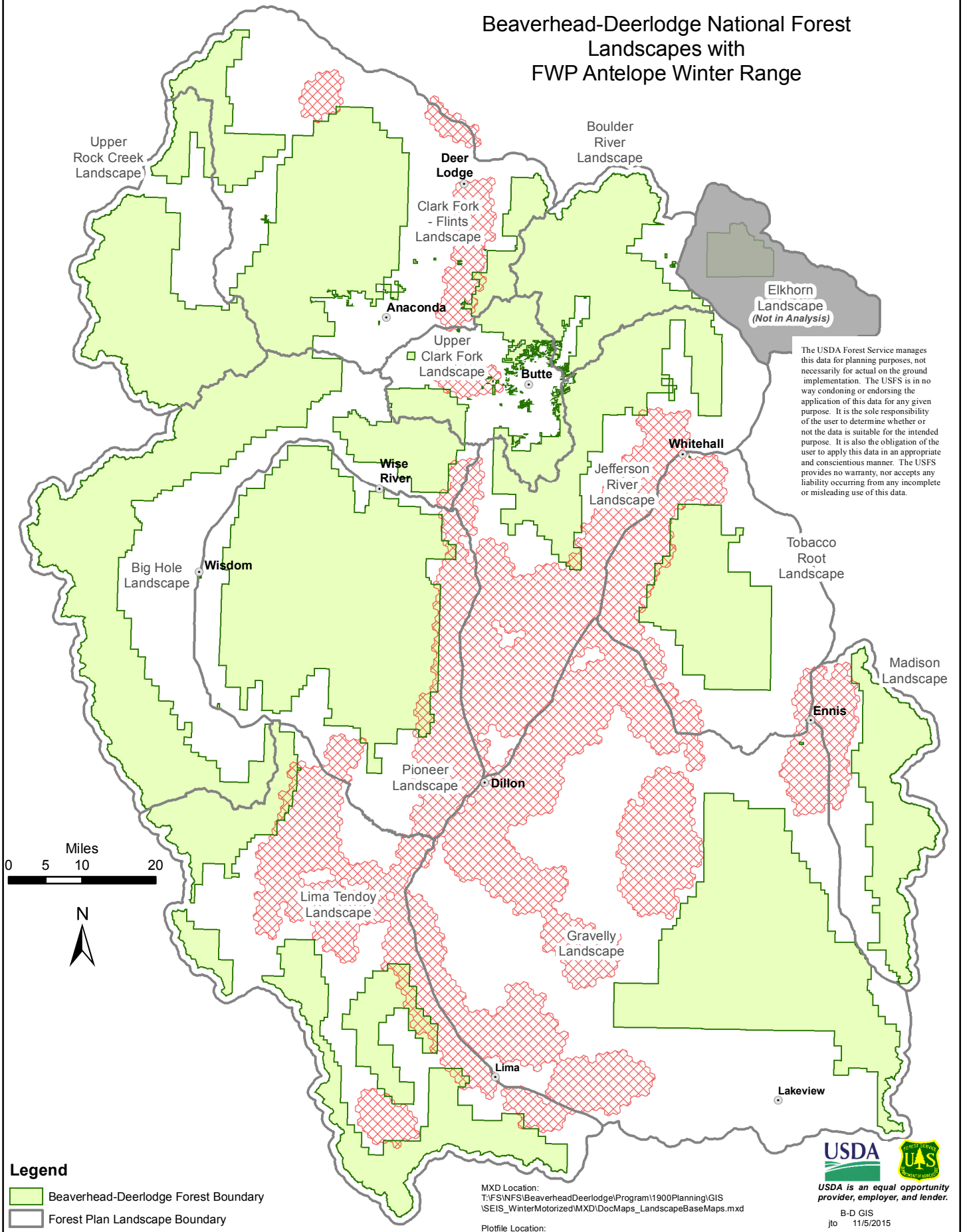

The USDA Forest Service manages this data for planning purposes, not necessarily for actual on the ground implementation. The USFS is in no way condoning or endorsing the application of this data for any given purpose. It is the sole responsibility of the user to determine whether or not the data is suitable for the intended purpose. It is also the obligation of the user to apply this data in an appropriate and conscientious manner. The USFS provides no warranty, nor accepts any liability occurring from any incomplete or misleading use of this data.

MXD Location:
T:\FS\NFS\BeaverheadDeerlodge\Program\1900Planning\GIS\SEIS_WinterMotorized\MXD\DocMaps_LandscapeBaseMaps.mxd

Plotfile Location:
T:\FS\NFS\BeaverheadDeerlodge\Program\1900Planning\GIS\SEIS_WinterMotorized\Product\DocMaps\ByLandscape_...._8x11.pdf

USDA

USDA is an equal opportunity provider, employer, and lender.

B-D GIS
jto 11/5/2015

This map replaces all maps of same title with previous date

Beaverhead-Deerlodge National Forest Landscapes with FWP Elk Winter Range

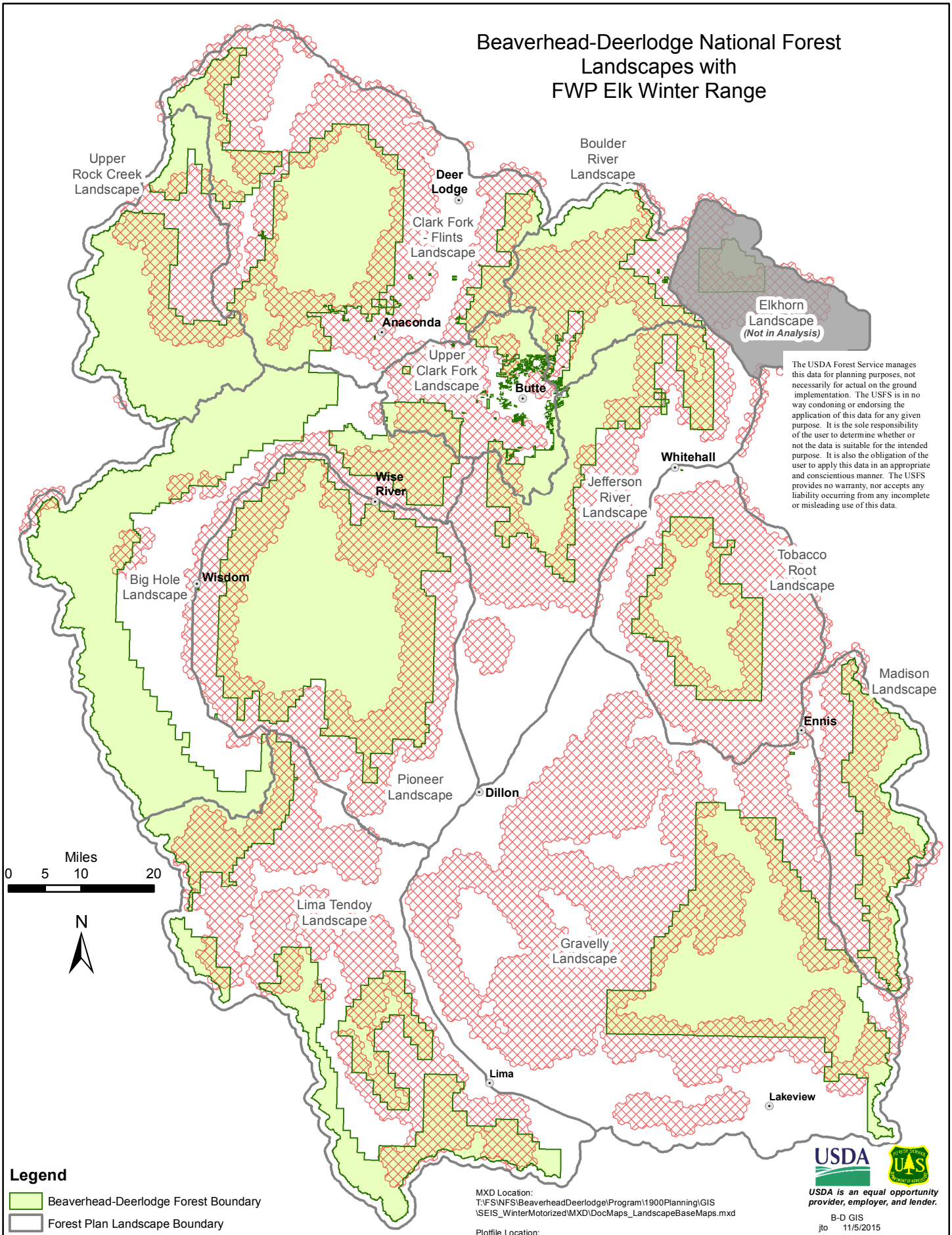

The USDA Forest Service manages this data for planning purposes, not necessarily for actual on the ground implementation. The USFS is in no way condoning or endorsing the application of this data for any given purpose. It is the sole responsibility of the user to determine whether or not the data is suitable for the intended purpose. It is also the obligation of the user to apply this data in an appropriate and conscientious manner. The USFS provides no warranty, nor accepts any liability occurring from any incomplete or misleading use of this data.

MXD Location:
T:\FS\NFS\BeaverheadDeerlodge\Program\1900Planning\GIS\SEIS_WinterMotorized\MXD\DocMaps_LandscapeBaseMaps.mxd

Plotfile Location:
T:\FS\NFS\BeaverheadDeerlodge\Program\1900Planning\GIS\SEIS_WinterMotorized\Product\DocMaps\ByLandscape_...._8x11.pdf

USDA

USDA is an equal opportunity provider, employer, and lender.

B-D GIS
jto 11/5/2015

This map replaces all maps of same title with previous date

Beaverhead-Deerlodge National Forest Landscapes with FWP Moose Winter Range

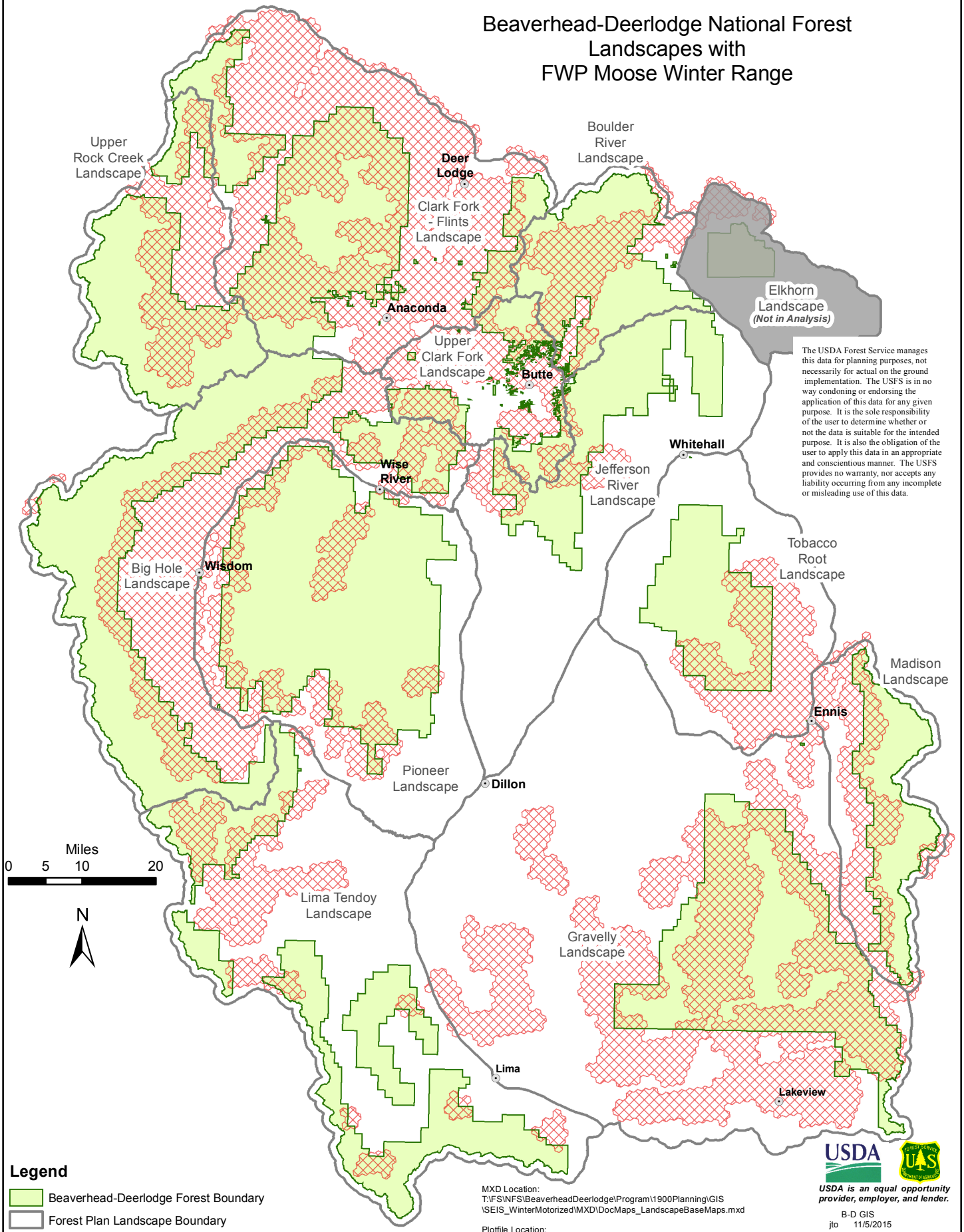

The USDA Forest Service manages this data for planning purposes, not necessarily for actual on the ground implementation. The USFS is in no way condoning or endorsing the application of this data for any given purpose. It is the sole responsibility of the user to determine whether or not the data is suitable for the intended purpose. It is also the obligation of the user to apply this data in an appropriate and conscientious manner. The USFS provides no warranty, nor accepts any liability occurring from any incomplete or misleading use of this data.

MXD Location:
T:\FS\NFS\BeaverheadDeerlodge\Program\1900Planning\GIS\SEIS_WinterMotorized\MXD\DocMaps_LandscapeBaseMaps.mxd

Plotfile Location:
T:\FS\NFS\BeaverheadDeerlodge\Program\1900Planning\GIS\SEIS_WinterMotorized\Product\DocMaps\ByLandscape_..._8x11.pdf

USDA

USDA is an equal opportunity provider, employer, and lender.

B-D GIS
jto 11/5/2015

This map replaces all maps of same title with previous date

Beaverhead-Deerlodge National Forest Landscapes with FWP Mule Deer Winter Range

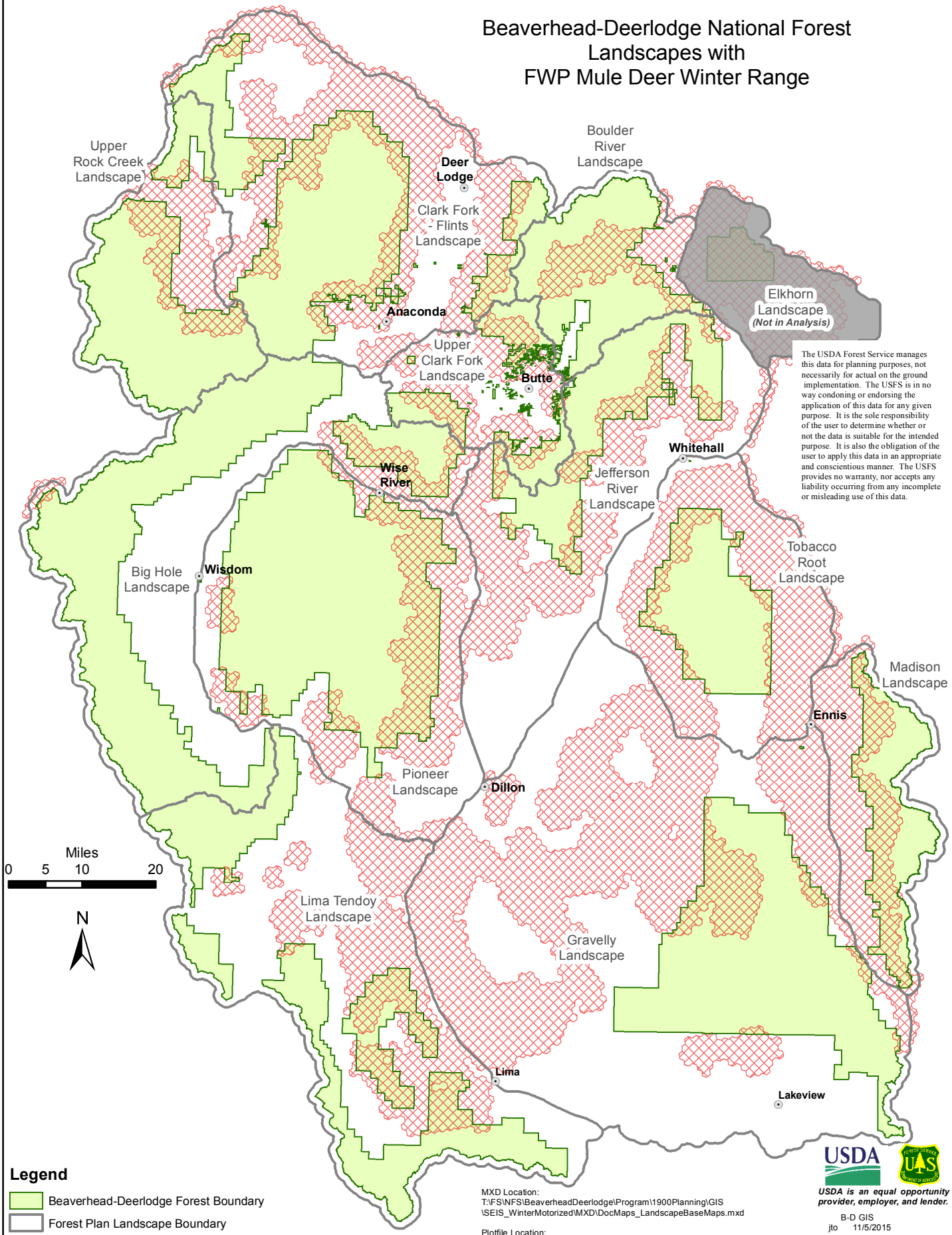

The USDA Forest Service manages this data for planning purposes, not necessarily for actual on the ground implementation. The USFS is in no way condoning or endorsing the application of this data for any given purpose. It is the sole responsibility of the user to determine whether or not the data is suitable for the intended purpose. It is also the obligation of the user to apply this data in an appropriate and conscientious manner. The USFS provides no warranty, nor accepts any liability occurring from any incomplete or misleading use of this data.

MXD Location:
T:\FS\NFS\BeaverheadDeerlodge\Program\1900Planning\GIS\SEIS_WinterMotorized\MXD\DocMaps_LandscapeBaseMaps.mxd

Plotfile Location:
T:\FS\NFS\BeaverheadDeerlodge\Program\1900Planning\GIS\SEIS_WinterMotorized\Product\DocMaps\ByLandscape_...._8x11.pdf

USDA

USDA is an equal opportunity provider, employer, and lender.

B-D GIS
jto 11/5/2015

This map replaces all maps of same title with previous date

Beaverhead-Deerlodge National Forest Landscapes with FWP Big Game Winter Range Value

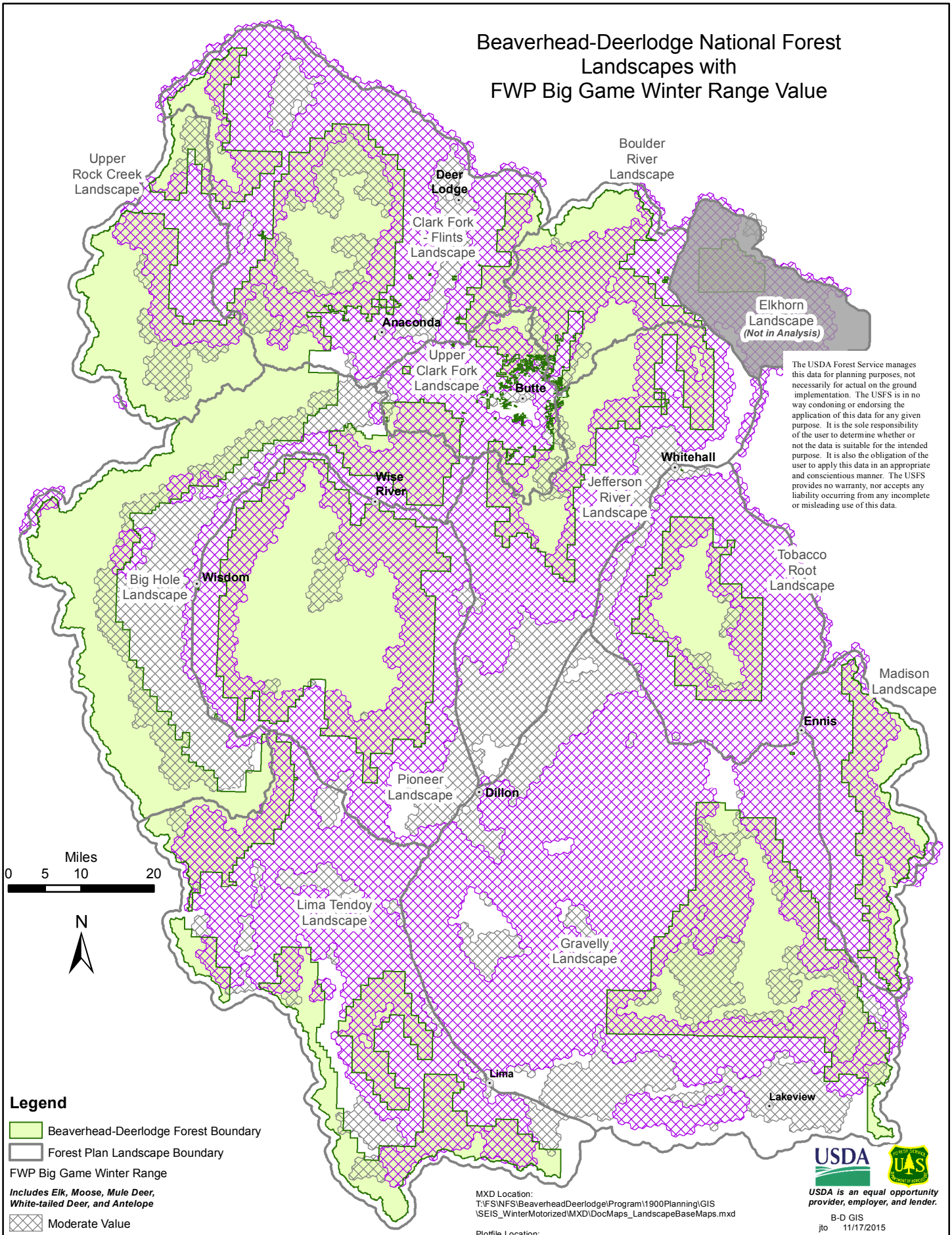

The USDA Forest Service manages this data for planning purposes, not necessarily for actual on the ground implementation. The USFS is in no way condoning or endorsing the application of this data for any given purpose. It is the sole responsibility of the user to determine whether or not the data is suitable for the intended purpose. It is also the obligation of the user to apply this data in an appropriate and conscientious manner. The USFS provides no warranty, nor accepts any liability occurring from any incomplete or misleading use of this data.

MXD Location:
T:\FS\NFS\BeaverheadDeerlodge\Program\1900Planning\GIS\SEIS_WinterMotorized\MXD\DocMaps_LandscapeBaseMaps.mxd

Plotfile Location:
T:\FS\NFS\BeaverheadDeerlodge\Program\1900Planning\GIS\SEIS_WinterMotorized\Product\DocMaps\ByLandscape_..._8x11.pdf

USDA

USDA is an equal opportunity provider, employer, and lender.

B-D GIS
jto 11/17/2015

This map replaces all maps of same title with previous date

Winter Recreation Allocations Motorized Status with FWP Big Game Winter Range
Alternative 1

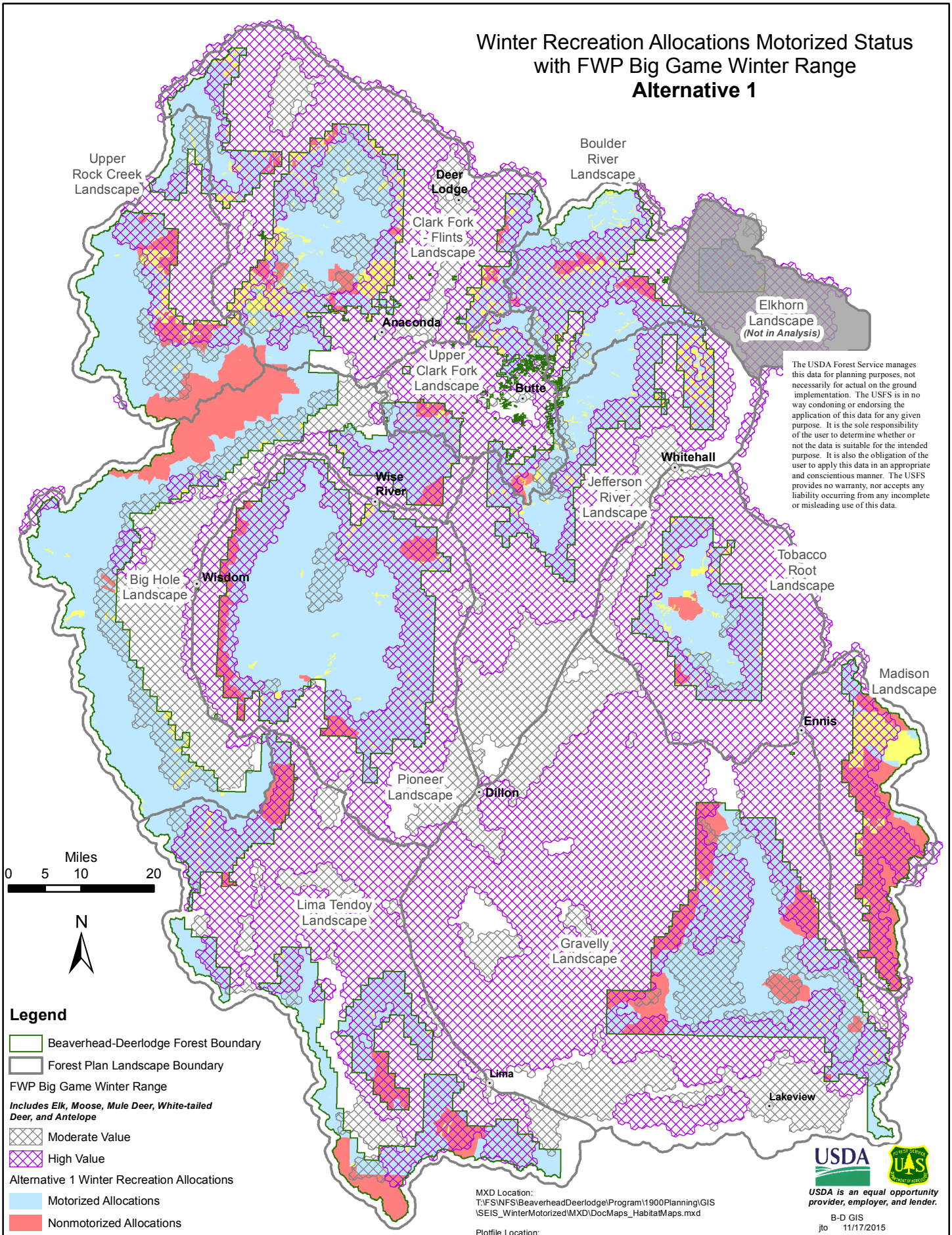

The USDA Forest Service manages this data for planning purposes, not necessarily for actual on the ground implementation. The USFS is in no way condoning or endorsing the application of this data for any given purpose. It is the sole responsibility of the user to determine whether or not the data is suitable for the intended purpose. It is also the obligation of the user to apply this data in an appropriate and conscientious manner. The USFS provides no warranty, nor accepts any liability occurring from any incomplete or misleading use of this data.

MXD Location:
T:\FS\NFS\BeaverheadDeerlodge\Program\1900Planning\GIS\SEIS_WinterMotorized\MXD\DocMaps_HabitatMaps.mxd

Plotfile Location:
T:\FS\NFS\BeaverheadDeerlodge\Program\1900Planning\GIS\SEIS_WinterMotorized\Product\DocMaps\HabMap_.....pdf

USDA

USDA is an equal opportunity provider, employer, and lender.

B-D GIS
jto 11/17/2015

This map replaces all maps of same title with previous date

Winter Recreation Allocations Motorized Status with FWP Big Game Winter Range
Alternative 2

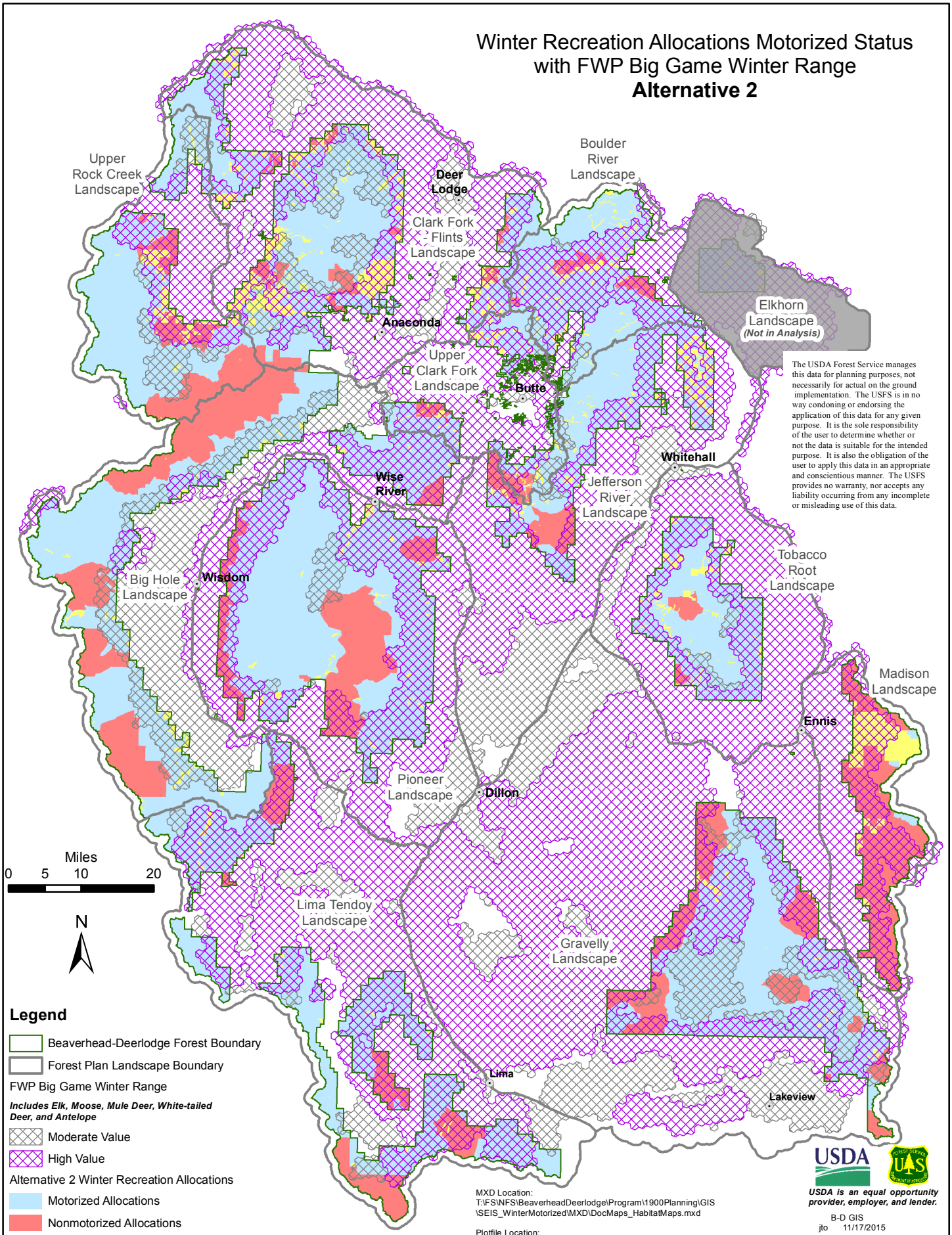

The USDA Forest Service manages this data for planning purposes, not necessarily for actual on the ground implementation. The USFS is in no way condoning or endorsing the application of this data for any given purpose. It is the sole responsibility of the user to determine whether or not the data is suitable for the intended purpose. It is also the obligation of the user to apply this data in an appropriate and conscientious manner. The USFS provides no warranty, nor accepts any liability occurring from any incomplete or misleading use of this data.

MXD Location:
T:\FS\NFS\BeaverheadDeerlodge\Program\1900Planning\GIS\SEIS_WinterMotorized\MXD\DocMaps_HabitatMaps.mxd

Plotfile Location:
T:\FS\NFS\BeaverheadDeerlodge\Program\1900Planning\GIS\SEIS_WinterMotorized\Product\DocMaps\HabMap_.....pdf

USDA

USDA is an equal opportunity provider, employer, and lender.

B-D GIS
jto 11/17/2015

This map replaces all maps of same title with previous date

Winter Recreation Allocations Motorized Status with FWP Big Game Winter Range
Alternative 3

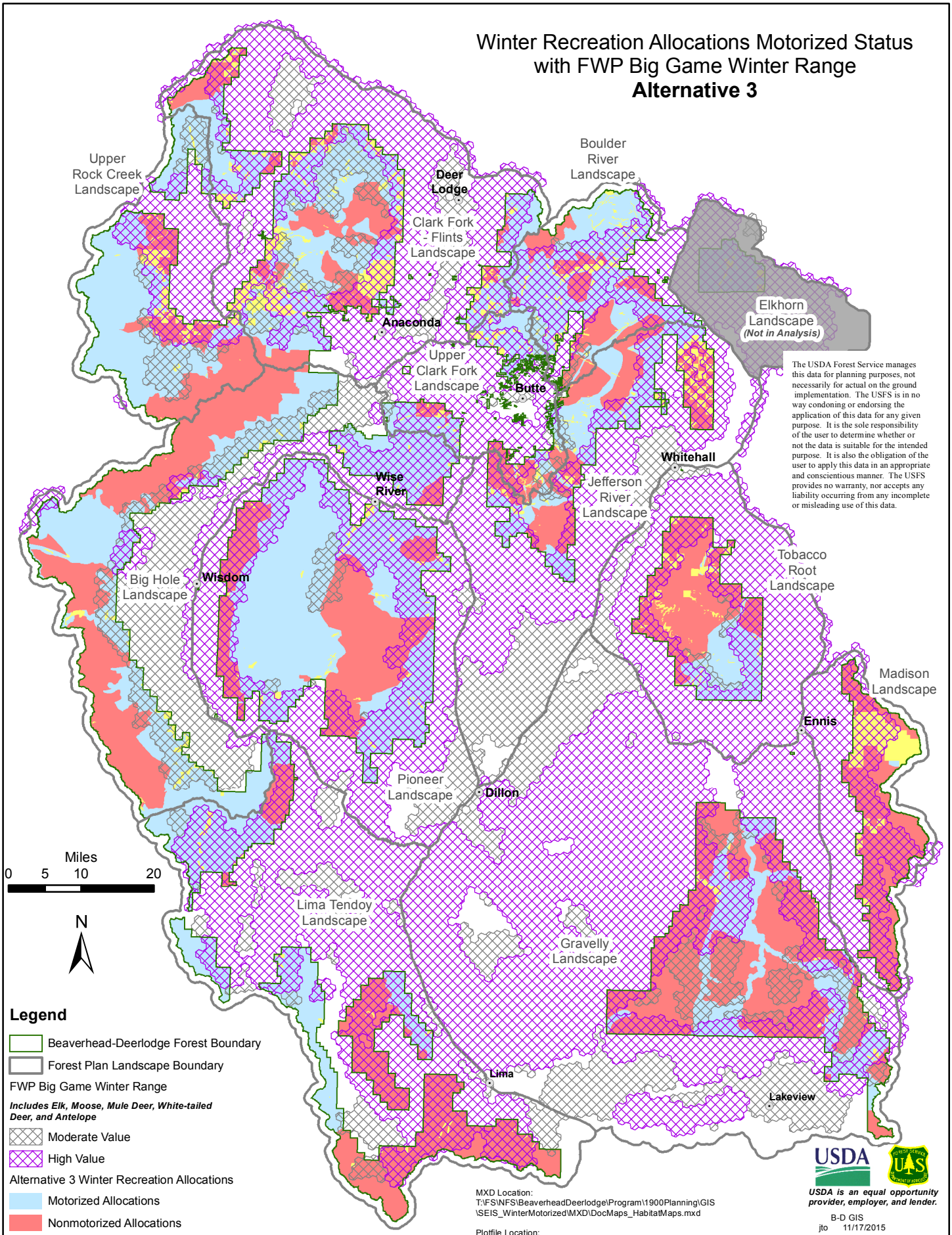

The USDA Forest Service manages this data for planning purposes, not necessarily for actual on the ground implementation. The USFS is in no way condoning or endorsing the application of this data for any given purpose. It is the sole responsibility of the user to determine whether or not the data is suitable for the intended purpose. It is also the obligation of the user to apply this data in an appropriate and conscientious manner. The USFS provides no warranty, nor accepts any liability occurring from any incomplete or misleading use of this data.

MXD Location:
T:\FS\NFS\BeaverheadDeerlodge\Program\1900Planning\GIS\SEIS_WinterMotorized\MXD\DocMaps_HabitatMaps.mxd

Plotfile Location:
T:\FS\NFS\BeaverheadDeerlodge\Program\1900Planning\GIS\SEIS_WinterMotorized\Product\DocMaps\HabMap_.....pdf

USDA

USDA is an equal opportunity provider, employer, and lender.

B-D GIS
jto 11/17/2015

This map replaces all maps of same title with previous date

Winter Recreation Allocations Motorized Status with FWP Big Game Winter Range
Alternative 4

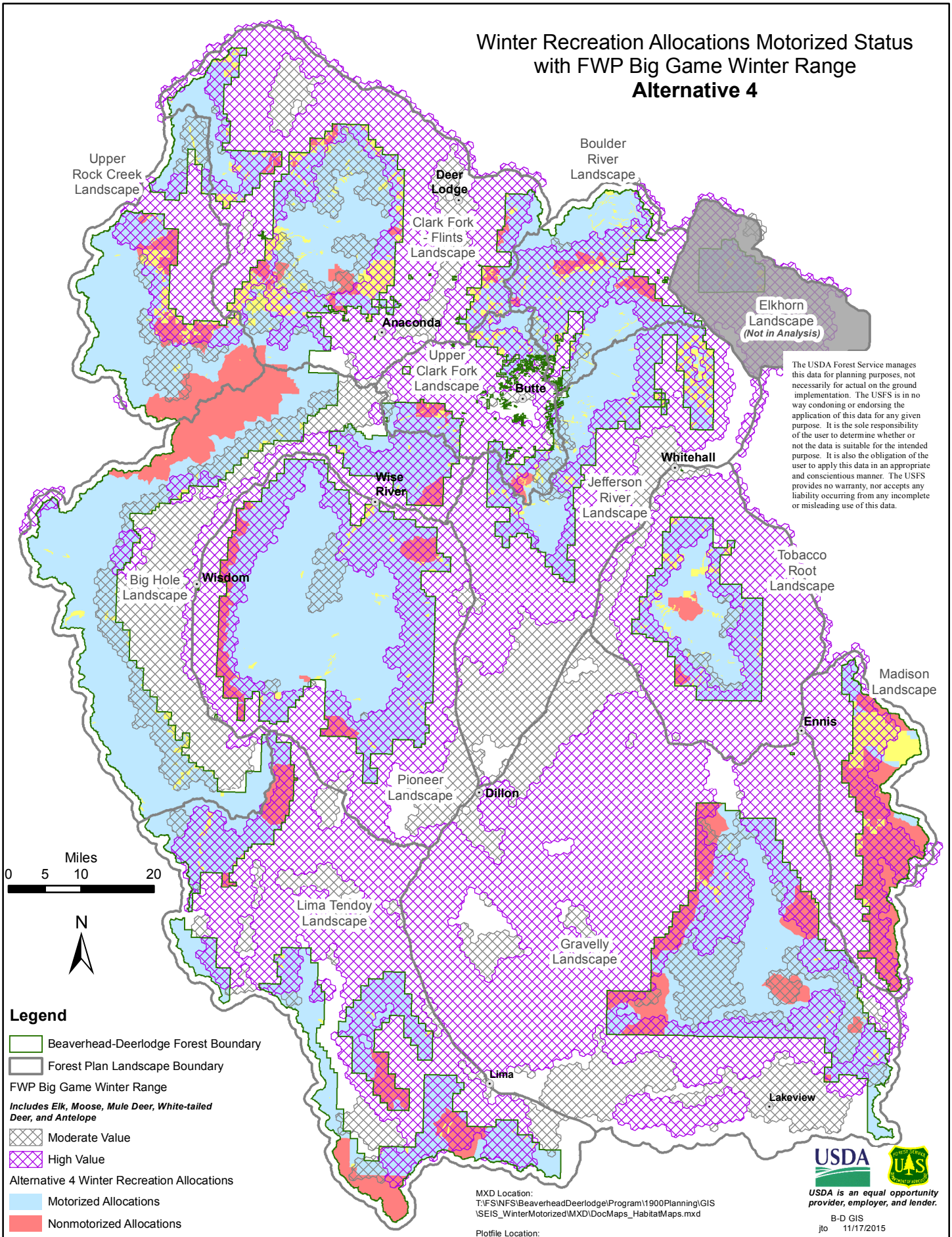

The USDA Forest Service manages this data for planning purposes, not necessarily for actual on the ground implementation. The USFS is in no way condoning or endorsing the application of this data for any given purpose. It is the sole responsibility of the user to determine whether or not the data is suitable for the intended purpose. It is also the obligation of the user to apply this data in an appropriate and conscientious manner. The USFS provides no warranty, nor accepts any liability occurring from any incomplete or misleading use of this data.

MXD Location:
T:\FS\NFS\BeaverheadDeerlodge\Program\1900Planning\GIS\SEIS_WinterMotorized\MXD\DocMaps_HabitatMaps.mxd

Plotfile Location:
T:\FS\NFS\BeaverheadDeerlodge\Program\1900Planning\GIS\SEIS_WinterMotorized\Product\DocMaps\HabMap_.....pdf

USDA

USDA is an equal opportunity provider, employer, and lender.

B-D GIS
jto 11/17/2015

This map replaces all maps of same title with previous date

Winter Recreation Allocations Motorized Status with FWP Big Game Winter Range
Alternative 5

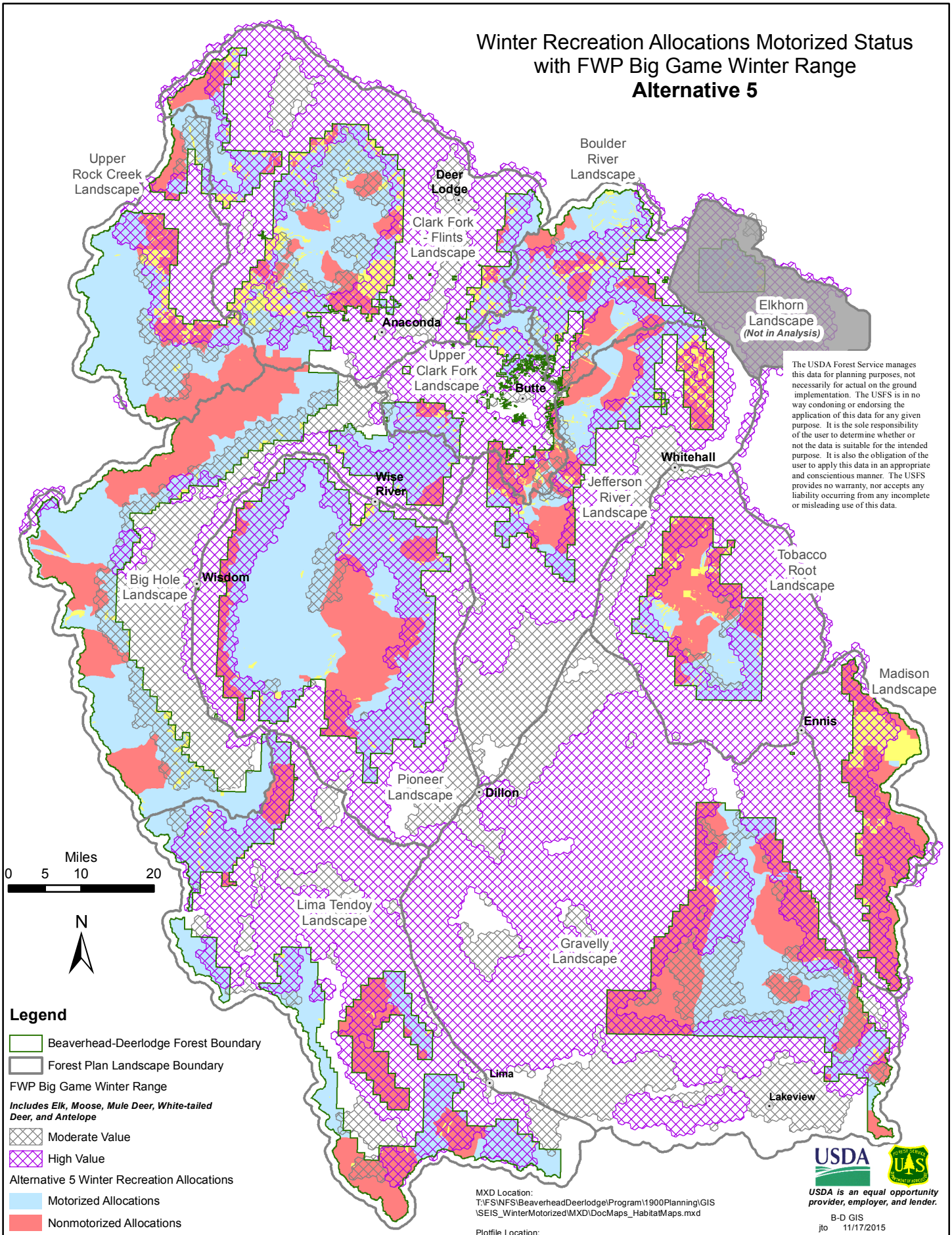

The USDA Forest Service manages this data for planning purposes, not necessarily for actual on the ground implementation. The USFS is in no way condoning or endorsing the application of this data for any given purpose. It is the sole responsibility of the user to determine whether or not the data is suitable for the intended purpose. It is also the obligation of the user to apply this data in an appropriate and conscientious manner. The USFS provides no warranty, nor accepts any liability occurring from any incomplete or misleading use of this data.

MXD Location:
T:\FS\NFS\BeaverheadDeerlodge\Program\1900Planning\GIS\SEIS_WinterMotorized\MXD\DocMaps_HabitatMaps.mxd

Plotfile Location:
T:\FS\NFS\BeaverheadDeerlodge\Program\1900Planning\GIS\SEIS_WinterMotorized\Product\DocMaps\HabMap_.....pdf

USDA

USDA is an equal opportunity provider, employer, and lender.

B-D GIS
jto 11/17/2015

This map replaces all maps of same title with previous date

Winter Recreation Allocations Motorized Status with FWP Big Game Winter Range
Alternative 6 Modified

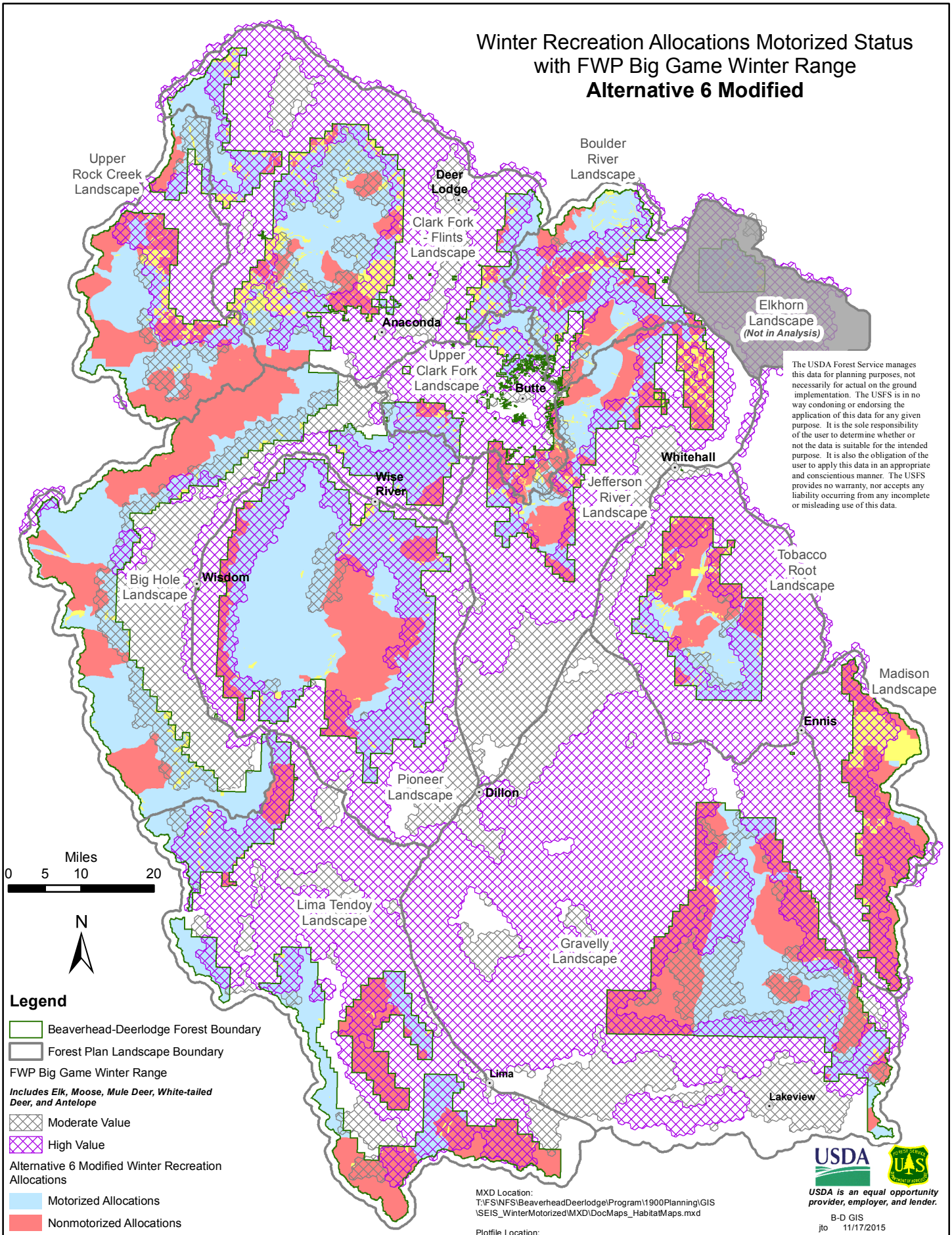

The USDA Forest Service manages this data for planning purposes, not necessarily for actual on the ground implementation. The USFS is in no way condoning or endorsing the application of this data for any given purpose. It is the sole responsibility of the user to determine whether or not the data is suitable for the intended purpose. It is also the obligation of the user to apply this data in an appropriate and conscientious manner. The USFS provides no warranty, nor accepts any liability occurring from any incomplete or misleading use of this data.

MXD Location:
T:\FS\NFS\BeaverheadDeerlodge\Program\1900Planning\GIS\SEIS_WinterMotorized\MXD\DocMaps_HabitatMaps.mxd

Plotfile Location:
T:\FS\NFS\BeaverheadDeerlodge\Program\1900Planning\GIS\SEIS_WinterMotorized\Product\DocMaps\HabMap_.....pdf

USDA

USDA is an equal opportunity provider, employer, and lender.

B-D GIS
jto 11/17/2015

This map replaces all maps of same title with previous date

Beaverhead-Deerlodge National Forest Landscapes with FWP White-tailed Deer Winter Range

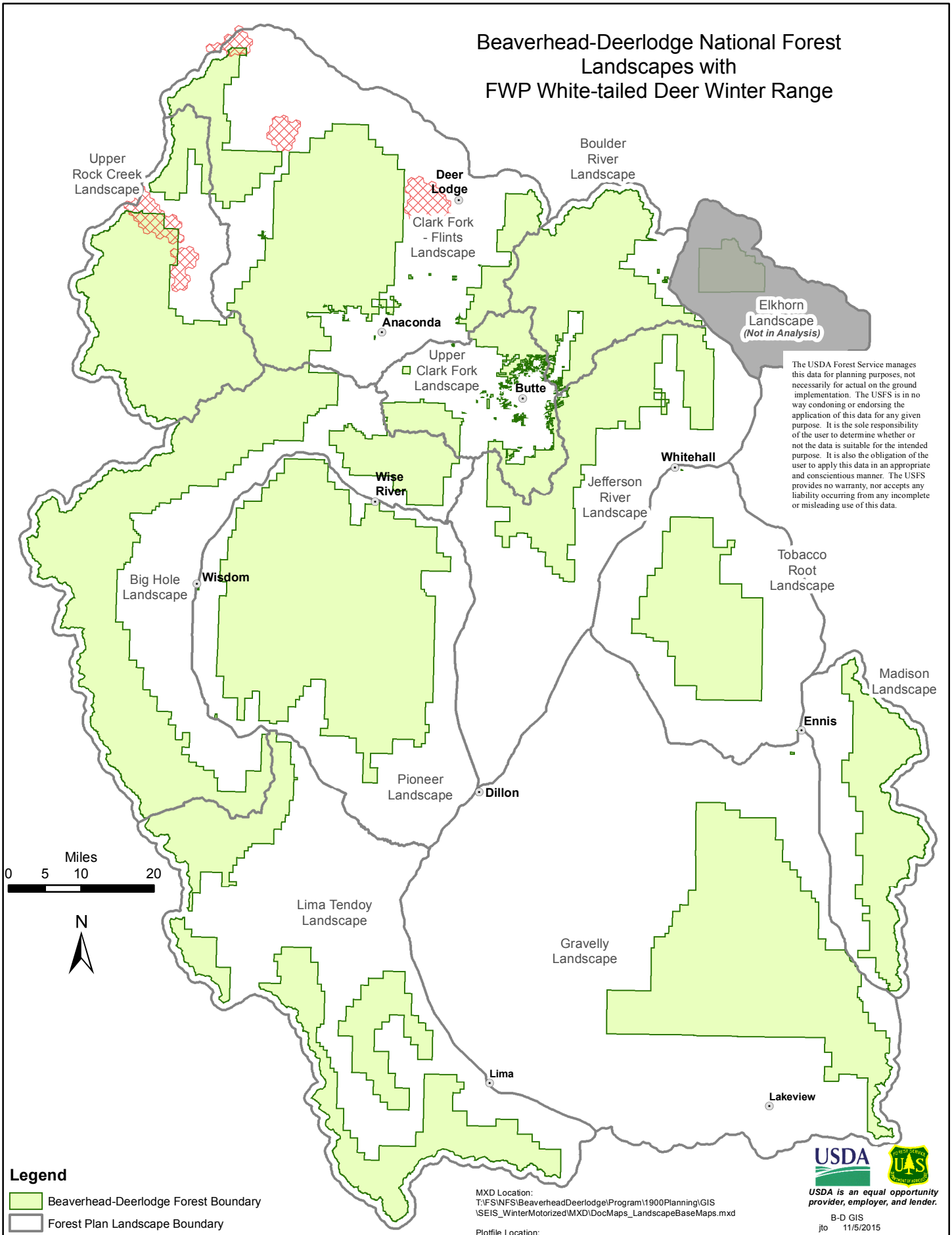

The USDA Forest Service manages this data for planning purposes, not necessarily for actual on the ground implementation. The USFS is in no way condoning or endorsing the application of this data for any given purpose. It is the sole responsibility of the user to determine whether or not the data is suitable for the intended purpose. It is also the obligation of the user to apply this data in an appropriate and conscientious manner. The USFS provides no warranty, nor accepts any liability occurring from any incomplete or misleading use of this data.

MXD Location:
T:\FS\NFS\BeaverheadDeerlodge\Program\1900Planning\GIS\SEIS_WinterMotorized\MXD\DocMaps_LandscapeBaseMaps.mxd

Plotfile Location:
T:\FS\NFS\BeaverheadDeerlodge\Program\1900Planning\GIS\SEIS_WinterMotorized\Product\DocMaps\ByLandscape_...._8x11.pdf

USDA

USDA is an equal opportunity provider, employer, and lender.

B-D GIS
jto 11/5/2015

This map replaces all maps of same title with previous date