R:\projects_2010\BigThorneEIS\maps\DEIS\Alt1_Fsize.mxd

Alternative 1
BIG THORNE DEIS

R:\projects_2010\BigThorneEIS\maps\DEIS\Alt2_Fsize.mxd

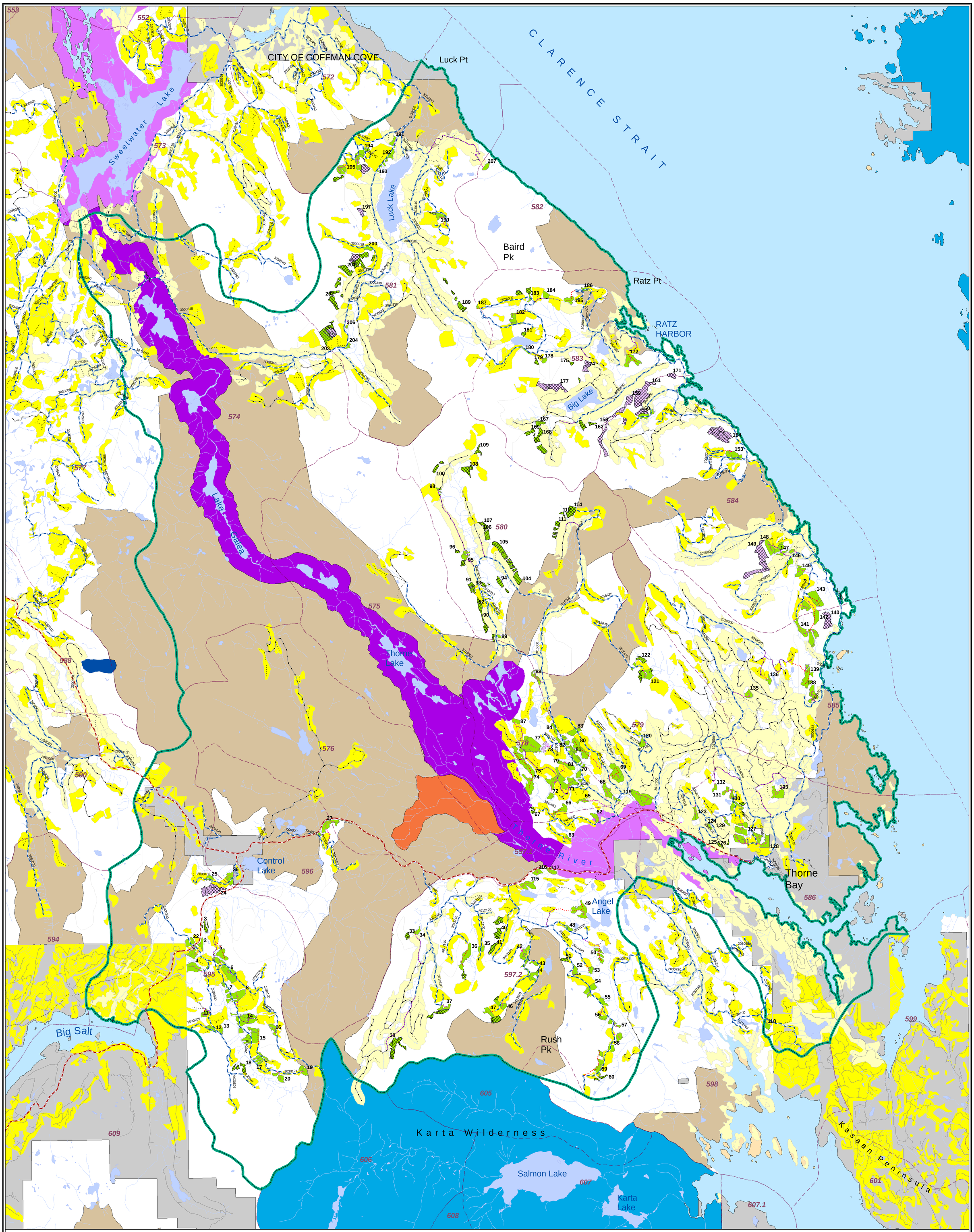

Proposed System Road
Proposed Temp Road
FS Reconstructed Closed Road
Clearcut
Partial Cut
Helicopter Unit
State Highway
FS Open Road
FS Closed Road
FS Decommissioned Road
Non-NFS
Development LUD
Old Growth Habitat LUD
Special Interest Area
Scenic River
Recreation River
Semi-Remote Recreation
Research Natural Area
Wilderness
Non-Federal Land
Class I & II Streams
Lake
VCU Boundary
Past Harvest > 30 years
Past Harvest <= 30 years
Project Area Boundary

0 2
Miles

Alternative 2
BIG THORNE DEIS

R:\projects_2010\BigThorneEIS\maps\DEIS\Alt3_Fsize.mxd

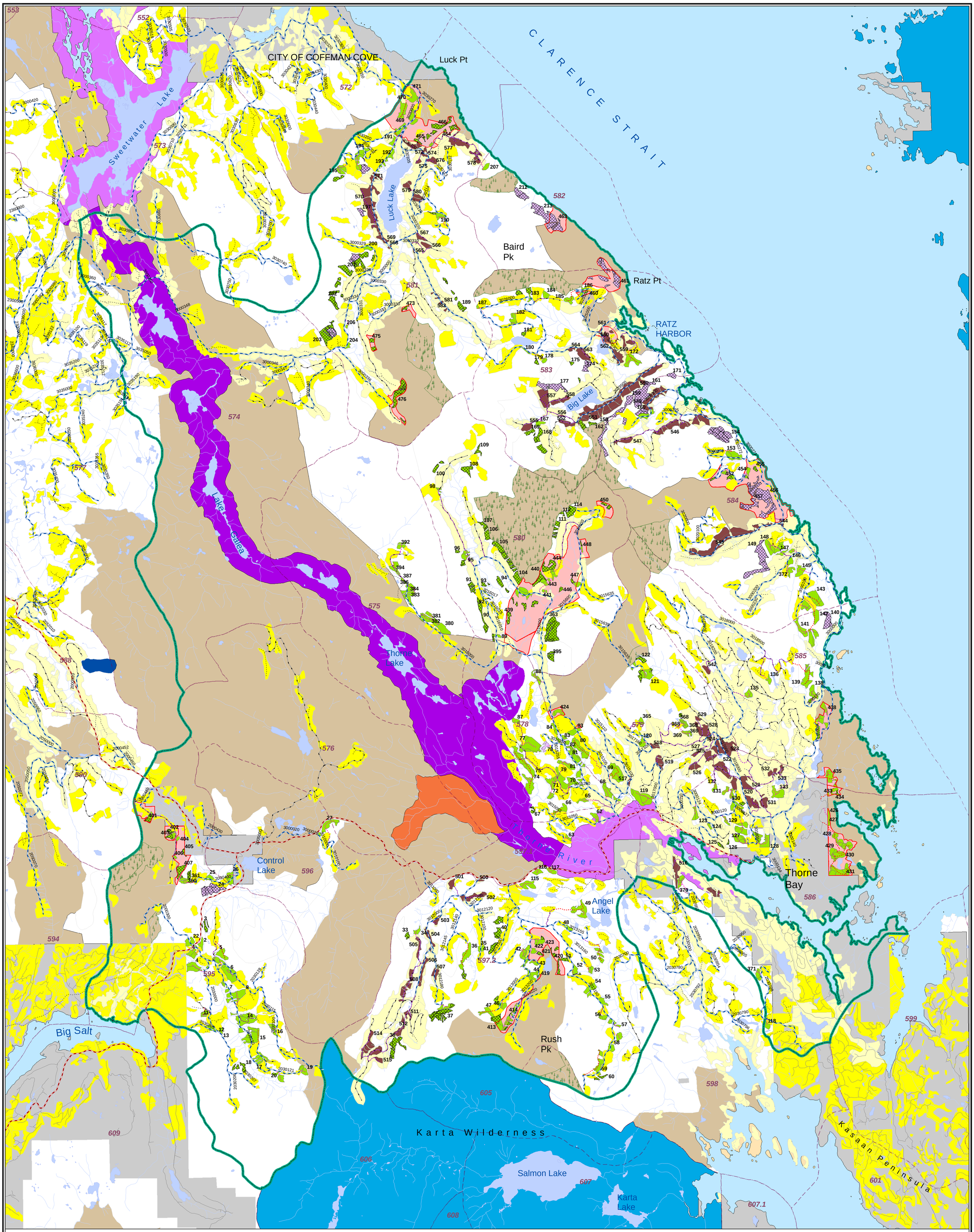

R:\projects_2010\BigThorneEIS\maps\DEIS\Alt4_Fsize.mxd

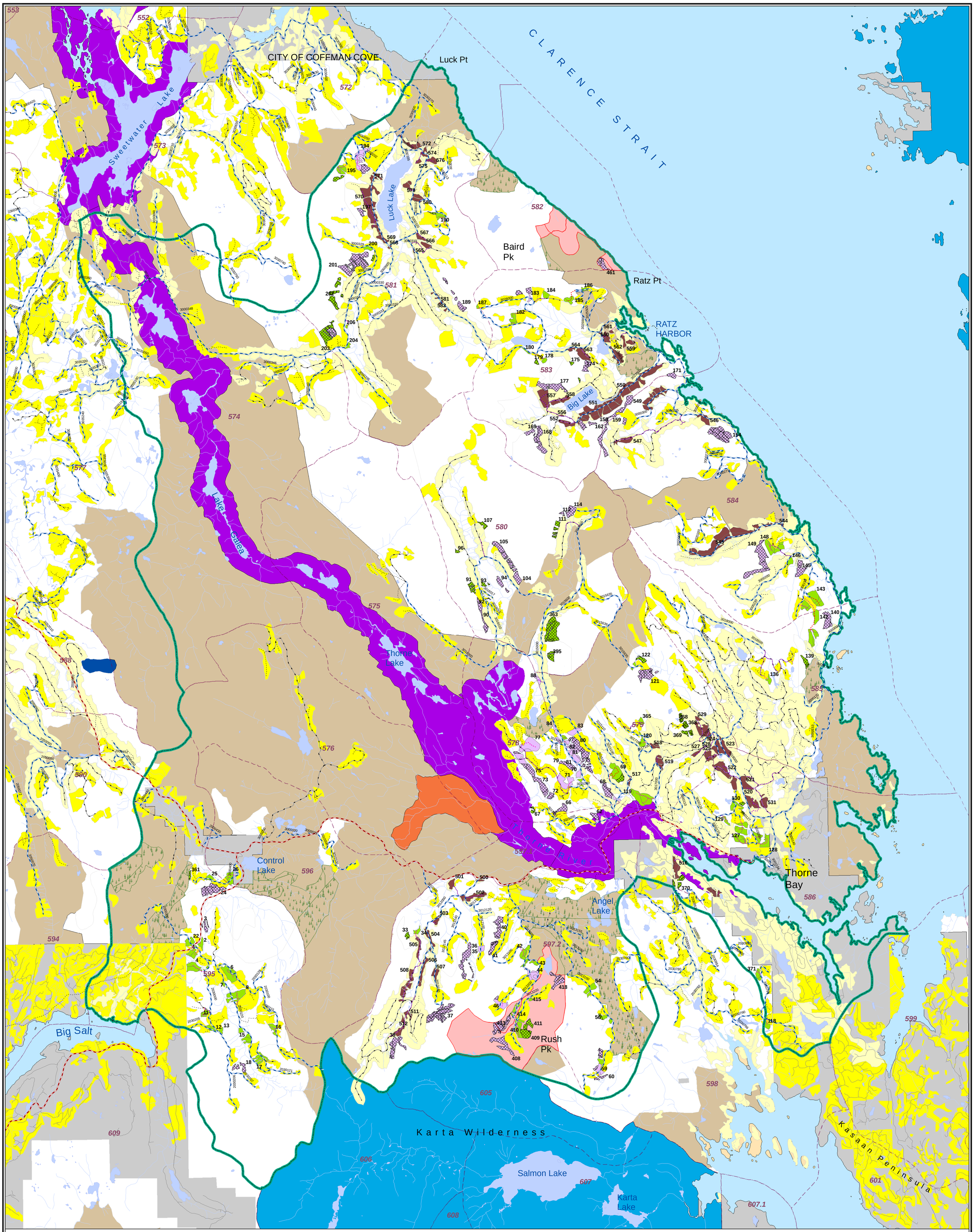

R:\projects_2010\BigThorneEIS\maps\DEIS\Alt5_Fsize.mxd

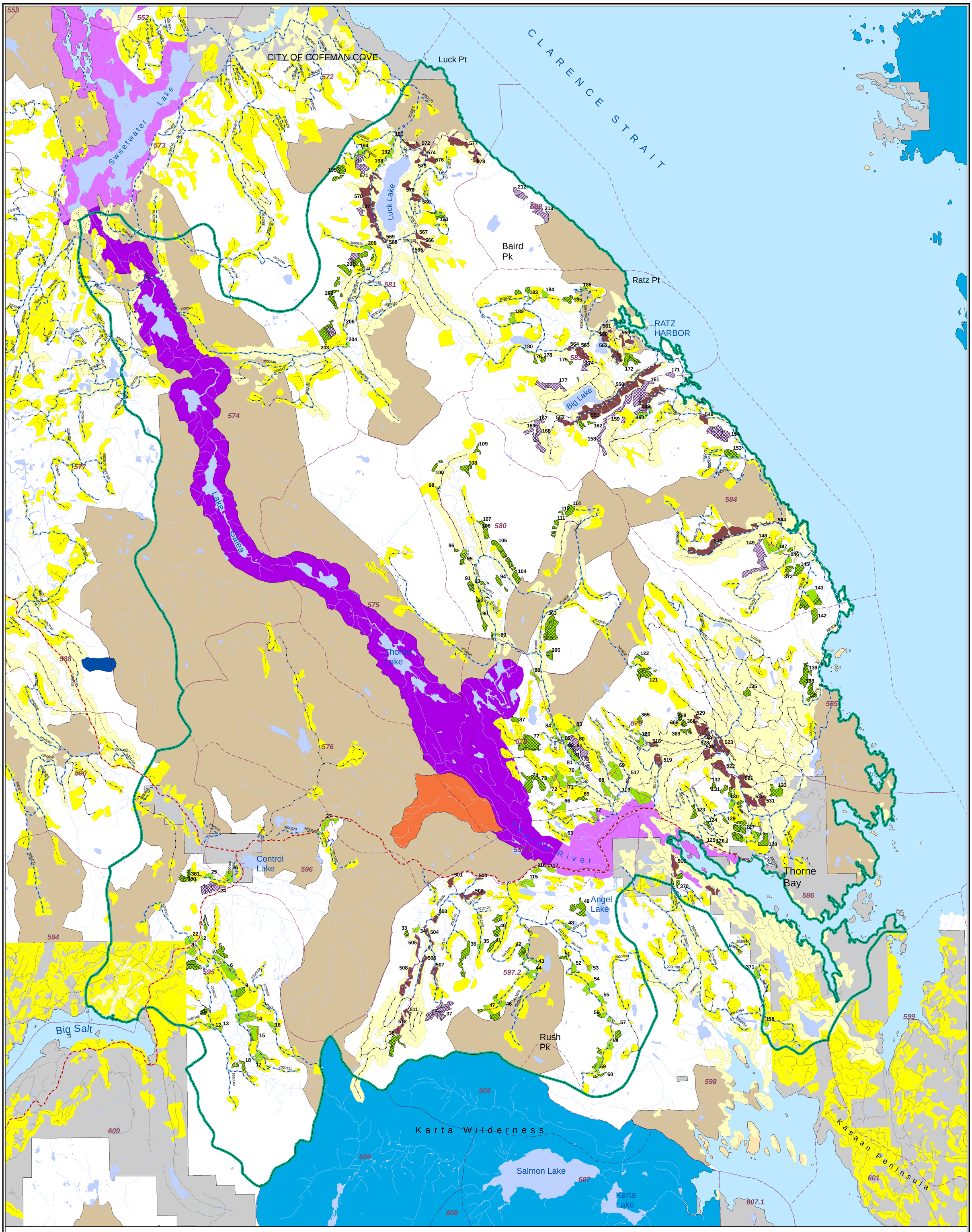

Alternative 5
BIG THORNE DEIS