













Wolf Creek Bicycle Trail

MARK TWAIN NATIONAL FOREST

Poplar Bluff Ranger District

Legend

-  Proposed Bike Trail
-  Trailhead & Parking
-  US Highway
-  State Highway
-  County Road
-  Forest Road
-  FS Non-System
-  Private Road
-  Waterbodies
-  Power Lines
-  Private, Other
-  USDA Forest Service



The USDA Forest Service uses the most current and complete data available. GIS data and product accuracy may vary. Using GIS products for purposes other than those for which they were intended may yield inaccurate or misleading results. The USDA Forest Service reserves the right to correct, update, modify, or replace GIS products without notification.

