SE ADMIRALTY

Use Area: 04-05A

Summer Season

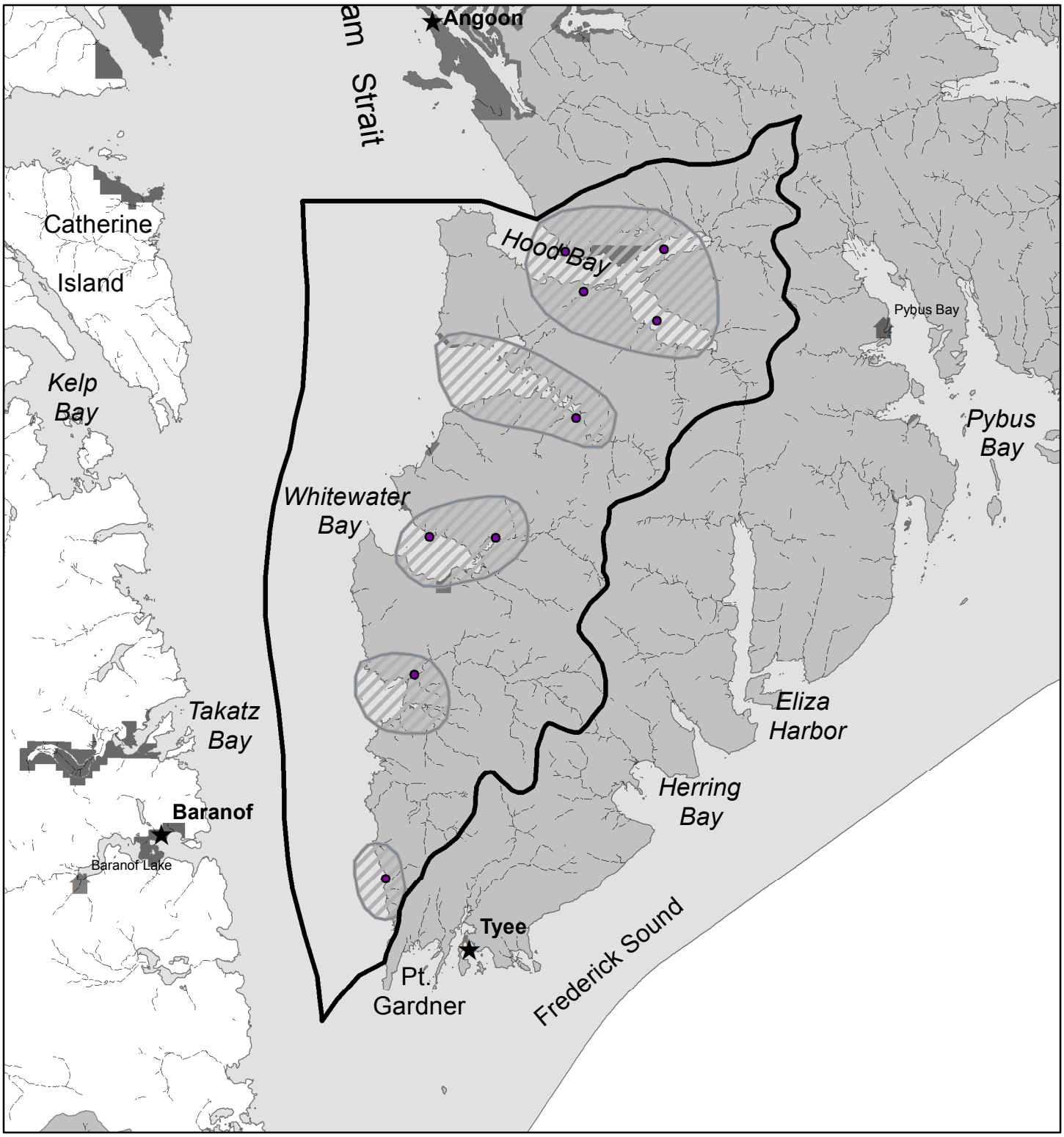

Cabin
Town
Stream
Recreation Site
Use Area
Capacity Location
Salt and Freshwater
Wilderness
Non-National Forest Land

N
W
E
S

0 1.25 2.5 5 7.5 Miles

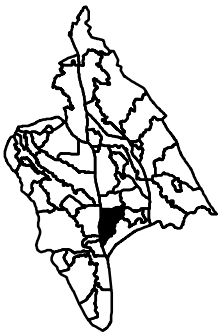

SE ADMIRALTY

Use Area: 04-05A

Fall, Winter
Spring Season

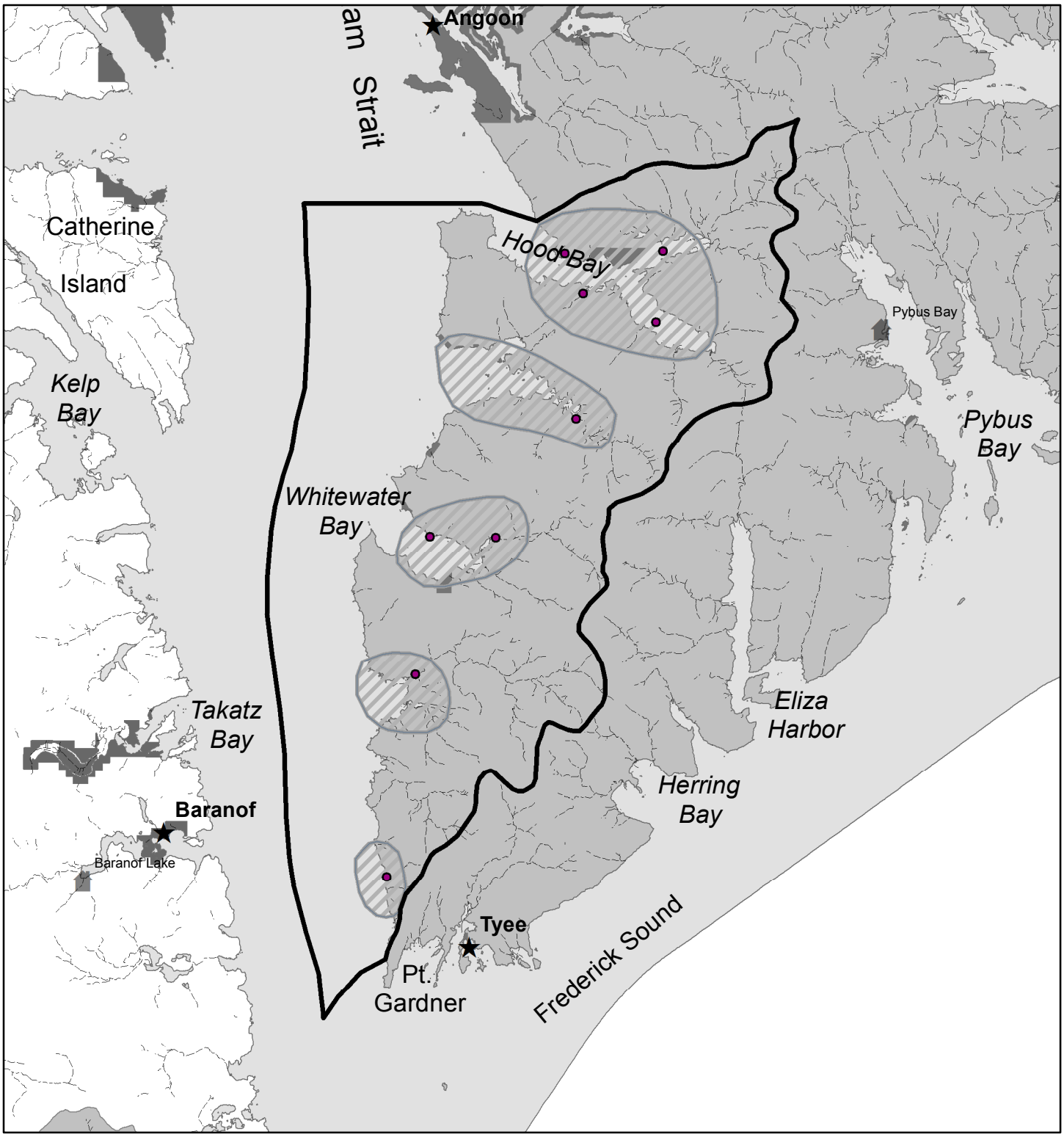

Cabin
Town
Stream
Recreation Site
Use Area
Capacity Location
Salt and Freshwater
Wilderness
Non-National Forest Land

N
W
E
S

0 1.25 2.5 5 7.5
Miles

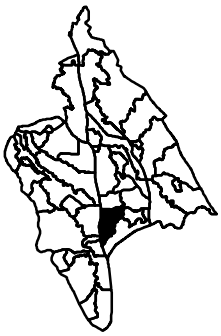

PYBUS BAY

Use Area: 04-06A

Summer Season

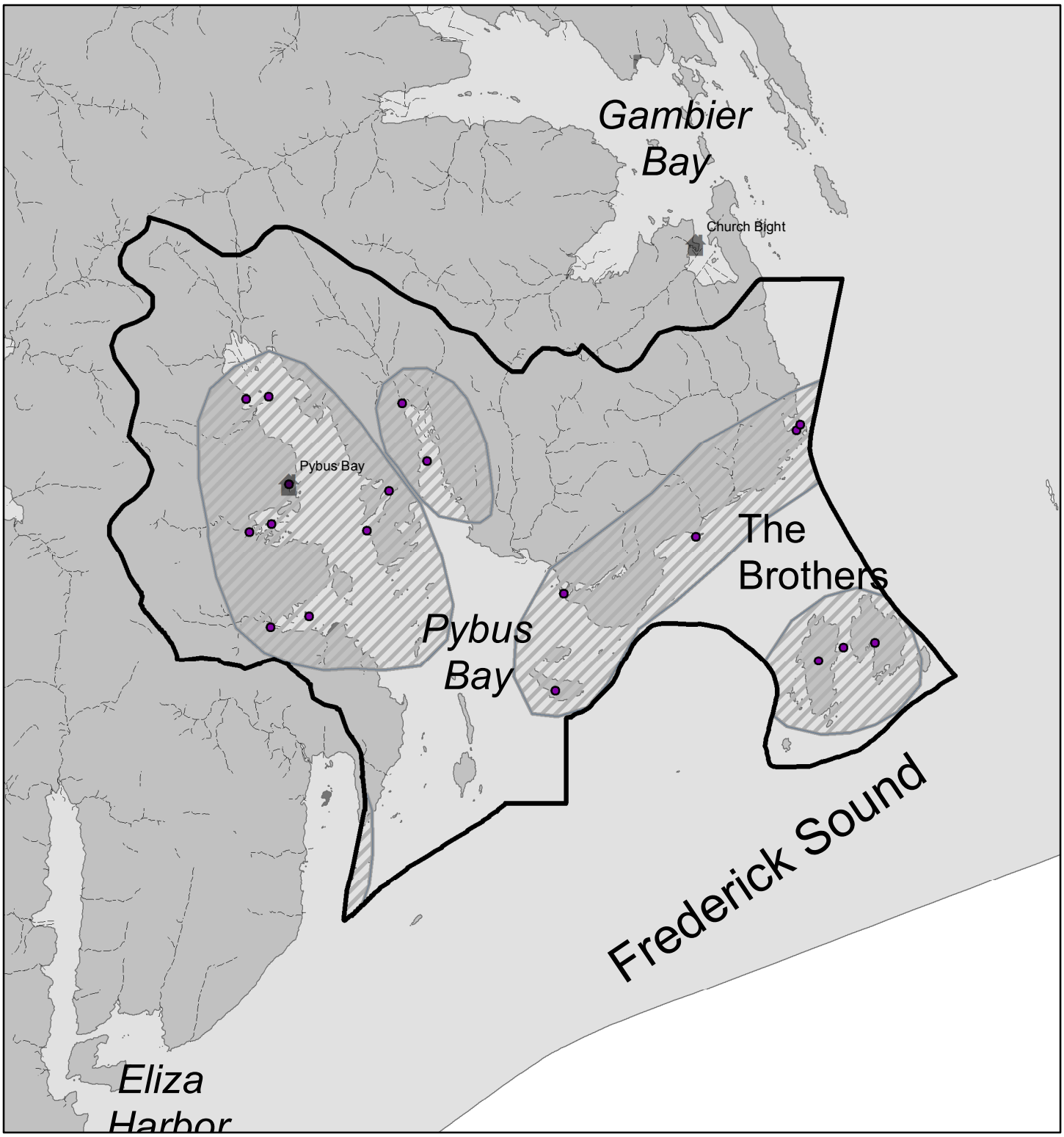

Cabin
Town
Stream
Recreation Site
Use Area
Capacity Location
Salt and Freshwater
Wilderness
Non-National Forest Land

N
W
E
S

0 0.75 1.5 3 4.5 Miles

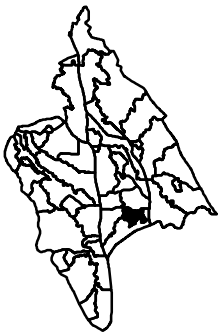

PYBUS BAY

Use Area: 04-06A

Fall, Winter
Spring Season

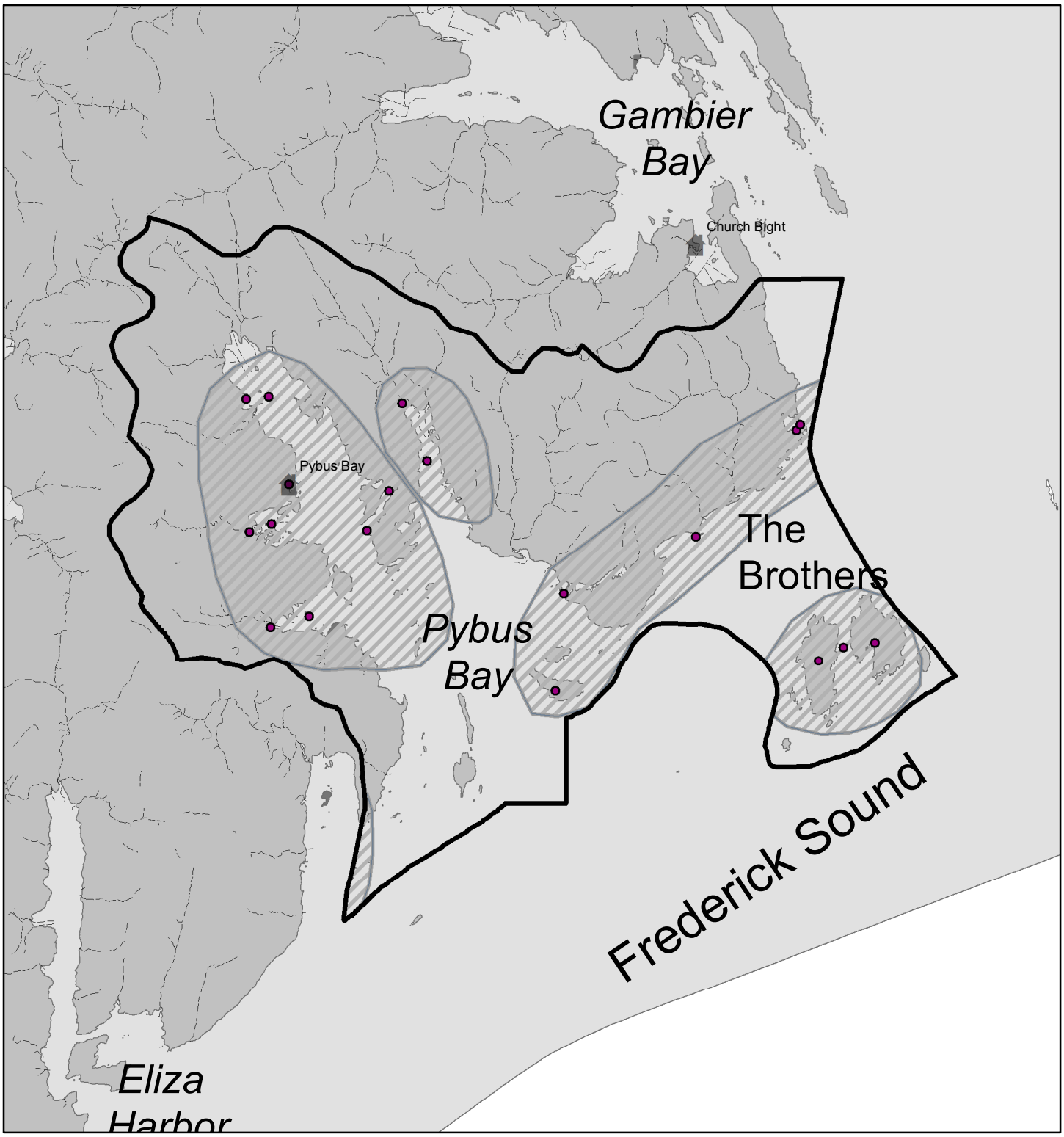

Cabin
Town
Stream
Recreation Site
Use Area
Capacity Location
Salt and Freshwater
Wilderness
Non-National Forest Land

N
W
E
S

0 0.75 1.5 3 4.5
Miles

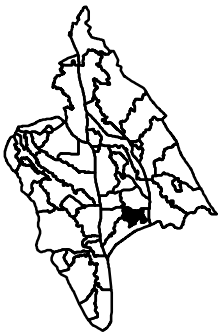

ELIZA HARBOR

Use Area: 04-06B

Summer Season

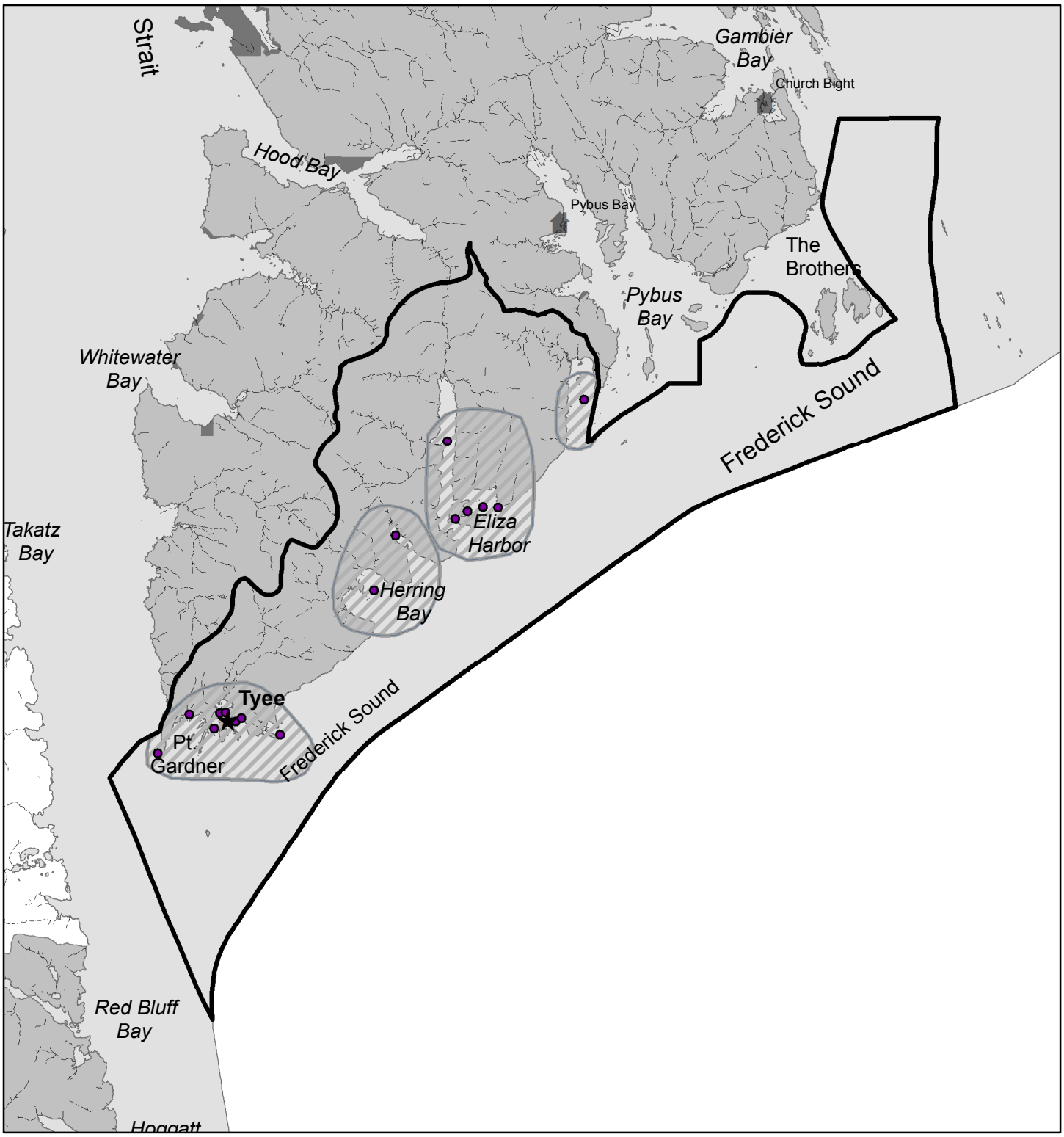

Cabin
Town
Stream
Recreation Site
Use Area
Capacity Location
Salt and Freshwater
Wilderness
Non-National Forest Land

N
W
E
S

0 1.75 3.5 7 10.5 Miles

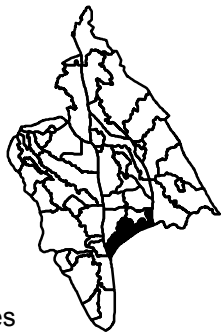

ELIZA HARBOR

Use Area: 04-06B

Fall, Winter
Spring Season

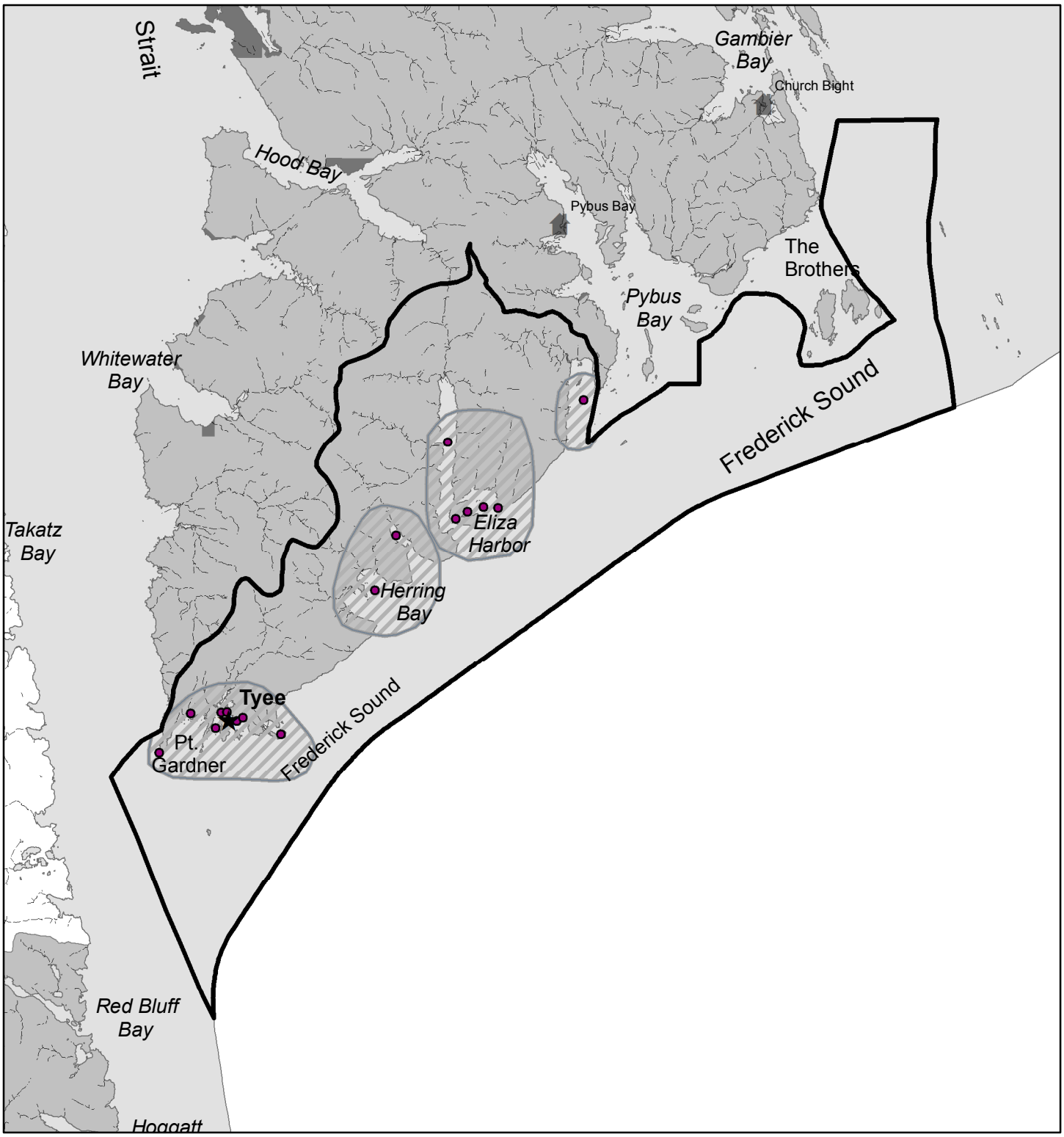

Cabin
Town
Stream
Recreation Site
Use Area
Capacity Location
Salt and Freshwater
Wilderness
Non-National Forest Land

N
W
E
S

0 1.75 3.5 7 10.5
Miles

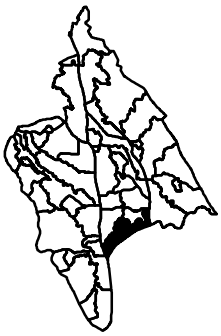

GAMBIER BAY

Use Area: 04-07A

Summer Season

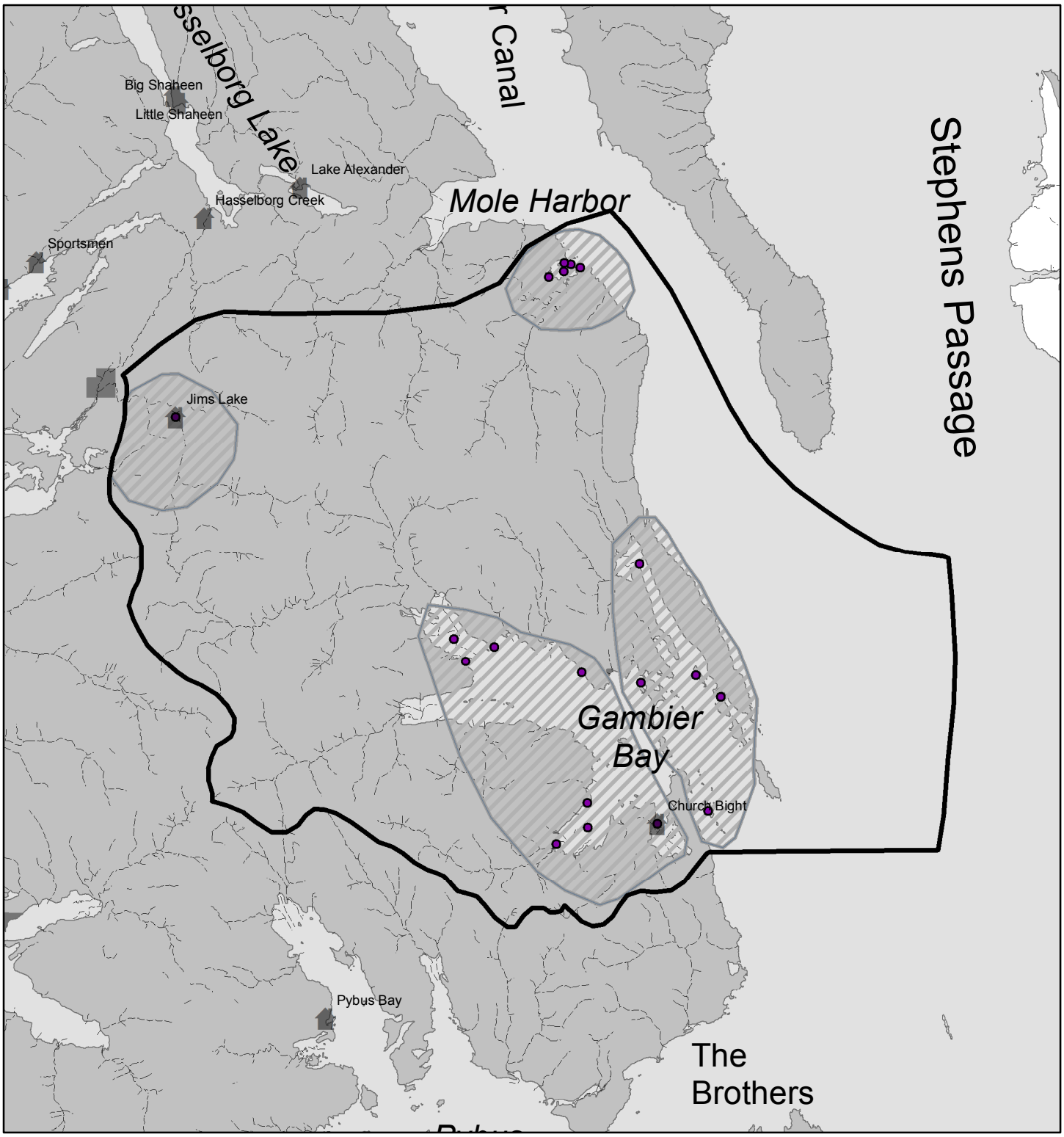

Cabin
Town
Stream
Recreation Site
Use Area
Capacity Location
Salt and Freshwater
Wilderness
Non-National Forest Land

N
W
E
S

0 1 2 4 6 Miles

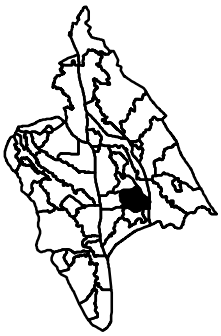

GAMBIER BAY

Use Area: 04-07A

Fall, Winter
Spring Season

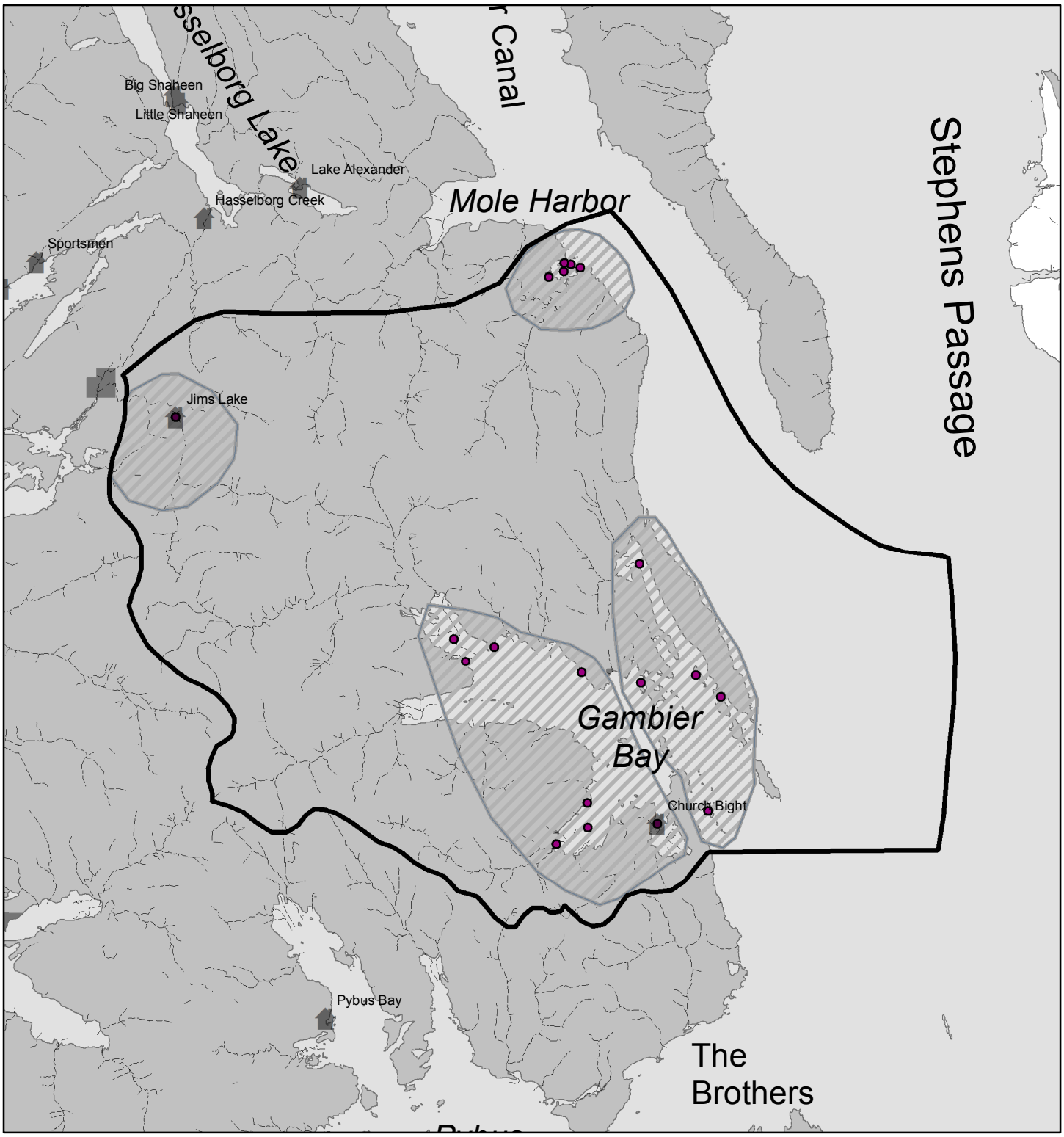

Cabin
Town
Stream
Recreation Site
Use Area
Capacity Location
Salt and Freshwater
Wilderness
Non-National Forest Land

N
W
E
S

0 1 2 4 6
Miles

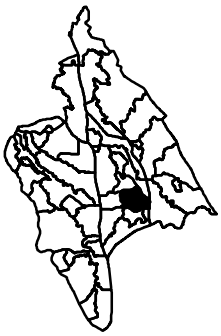

CROSS-ADMIRALTY CANOE ROUTE

Use Area: 04-07B

Summer Season

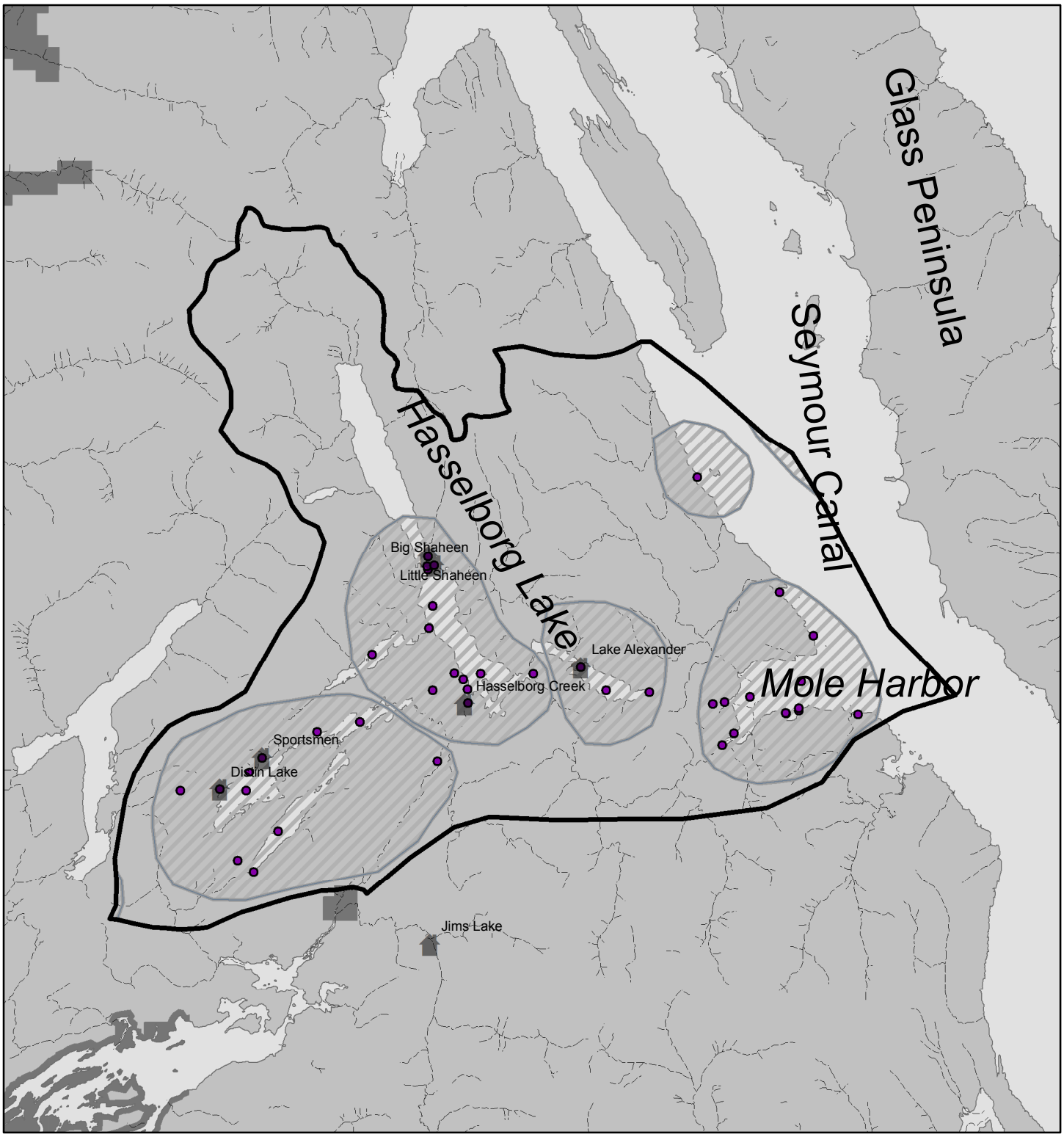

Cabin
Town
Stream
Recreation Site
Use Area
Capacity Location
Salt and Freshwater
Wilderness
Non-National Forest Land

N
W
E
S

0 0.75 1.5 3 4.5
Miles

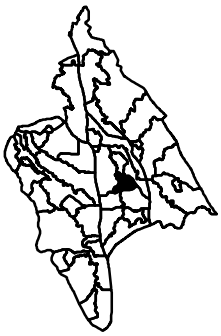

CROSS-ADMIRALTY CANOE ROUTE

Use Area: 04-07B

Fall, Winter
Spring Season

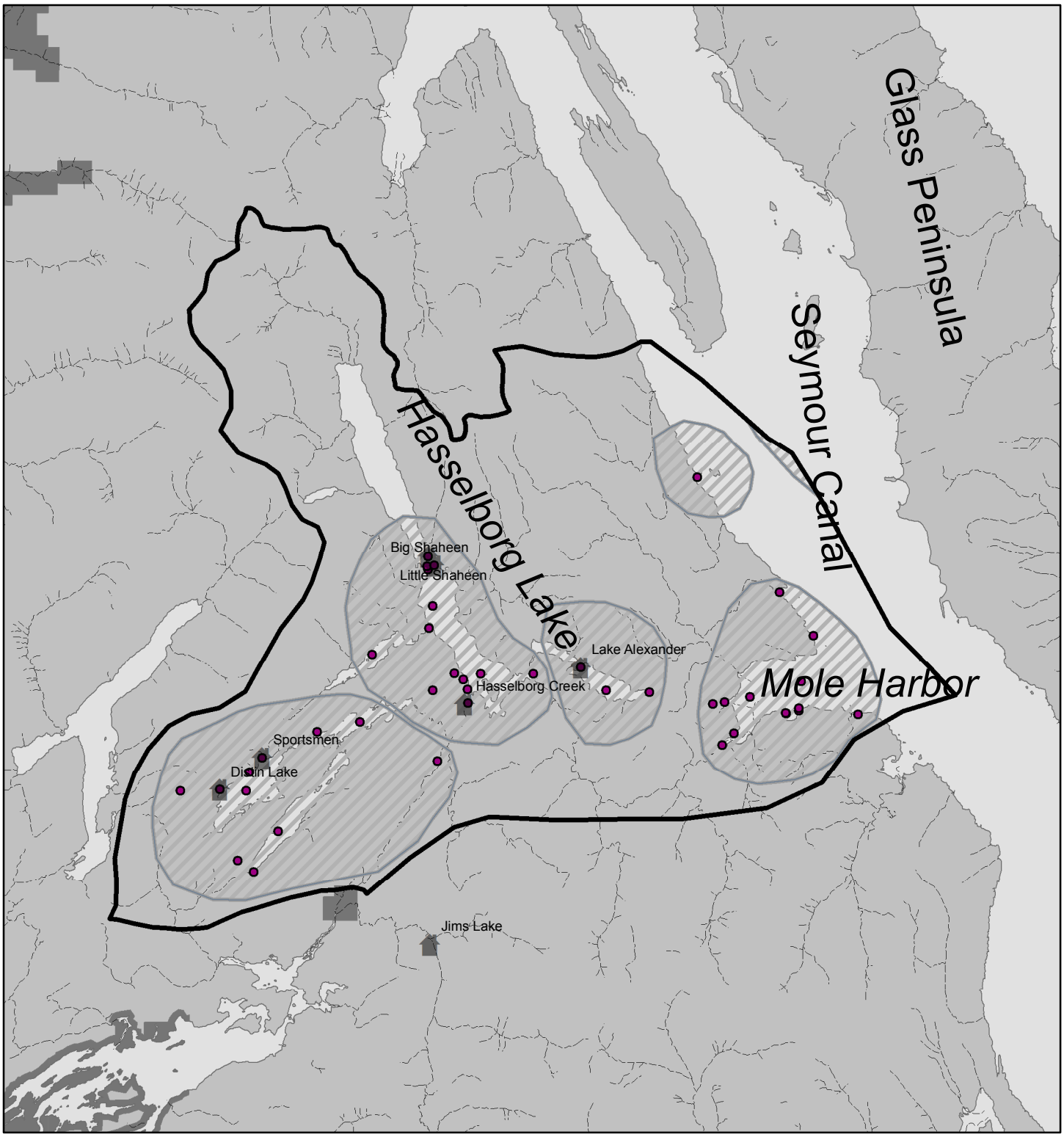

Cabin
Town
Stream
Recreation Site
Use Area
Capacity Location
Salt and Freshwater
Wilderness
Non-National Forest Land

N
W
E
S

0 0.75 1.5 3 4.5
Miles

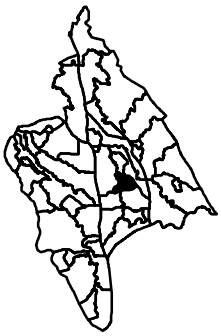

NE ADMIRALTY

Use Area: 04-08

Summer Season

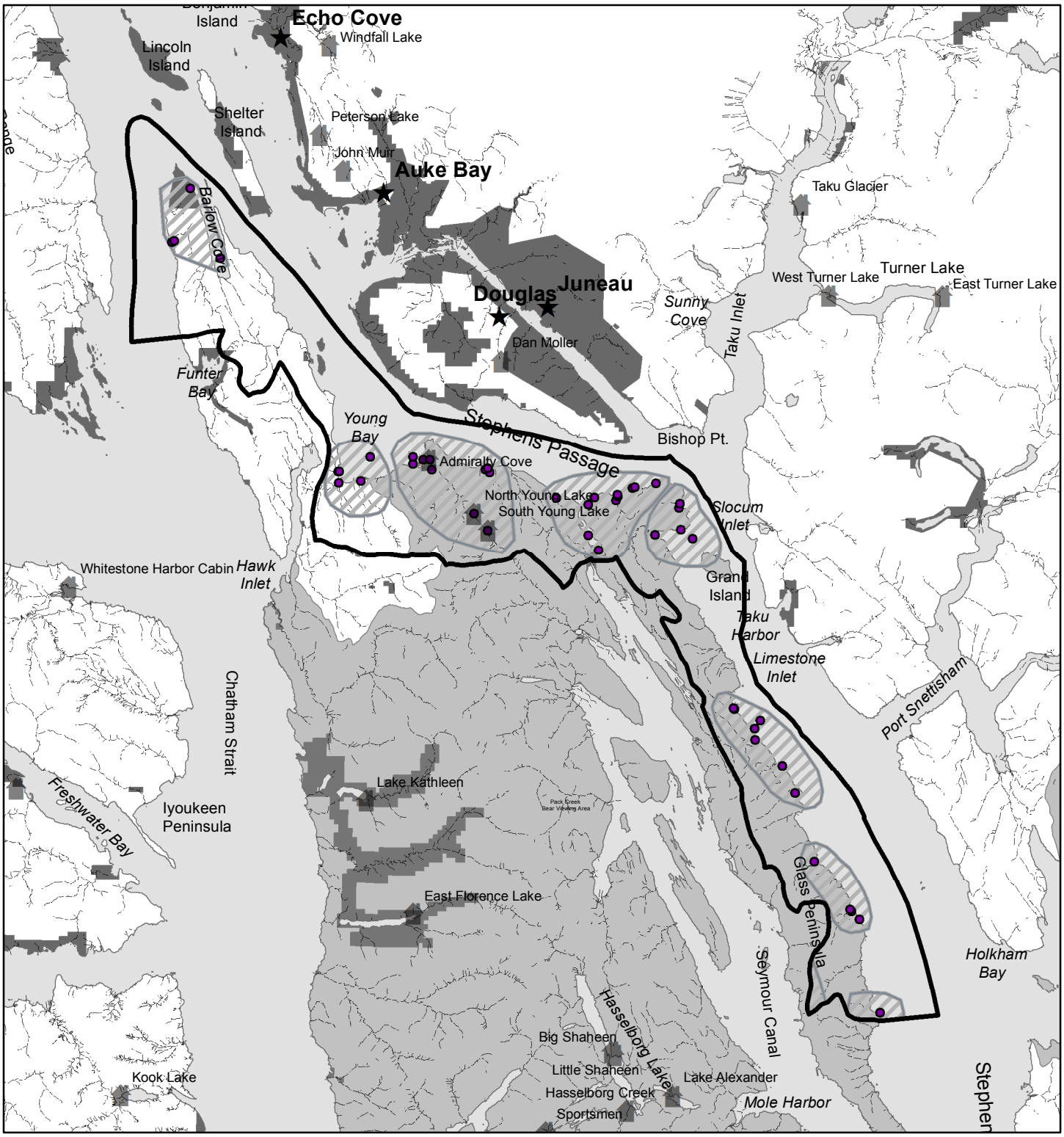

Cabin
Town
Stream
Recreation Site
Use Area
Capacity Location
Salt and Freshwater
Wilderness
Non-National Forest Land

N
W
E
S

0 2 4 8 12 Miles

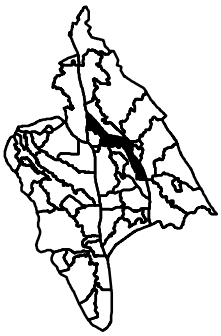

NE ADMIRALTY

Use Area: 04-08

Fall, Winter
Spring Season

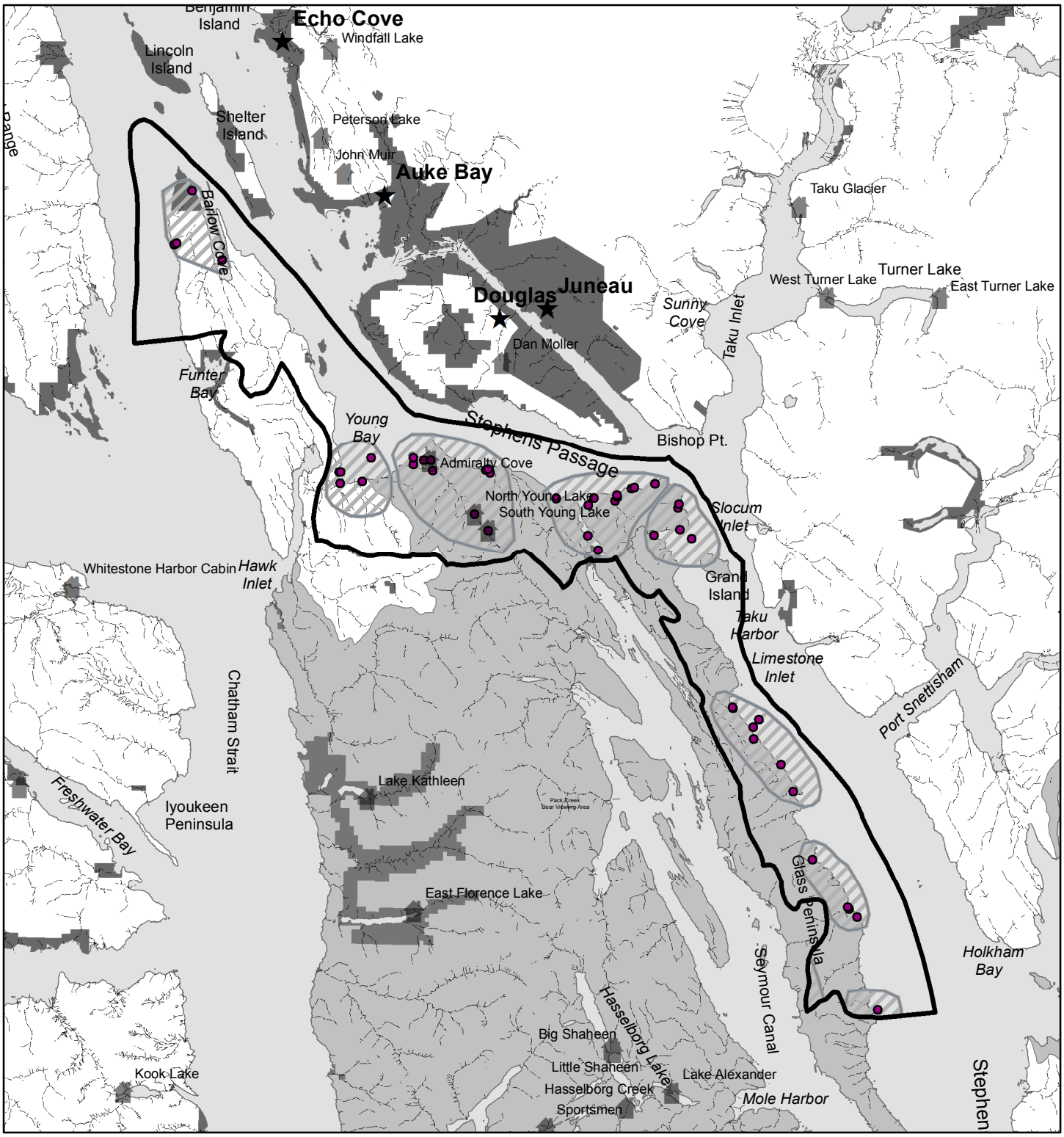

Cabin
Town
Stream
Recreation Site
Use Area
Capacity Location
Salt and Freshwater
Wilderness
Non-National Forest Land

N
W E
S

0 2.25 4.5 9 13.5
Miles

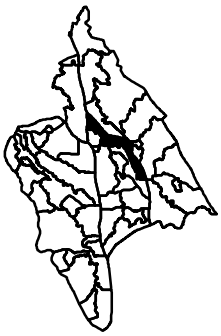

SEYMOUR CANAL

Use Area: 04-09A

Summer Season

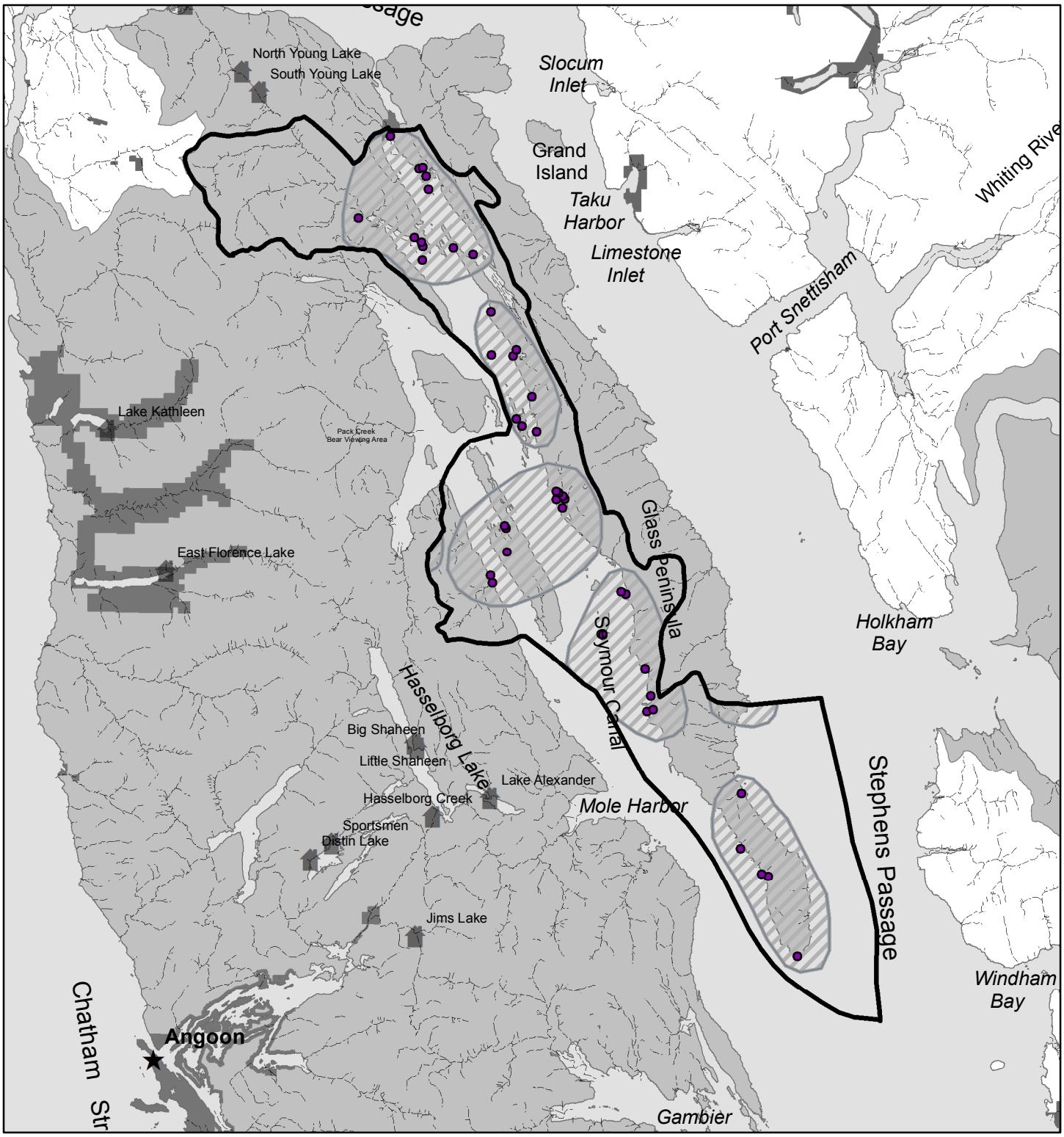

Cabin
Town
Stream
Recreation Site
Use Area
Capacity Location
Salt and Freshwater
Wilderness
Non-National Forest Land

N
W
E
S

0 1.75 3.5 7 10.5 Miles

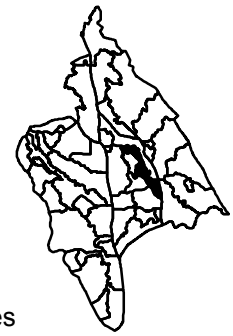

SEYMOUR CANAL

Use Area: 04-09A

Fall, Winter
Spring Season

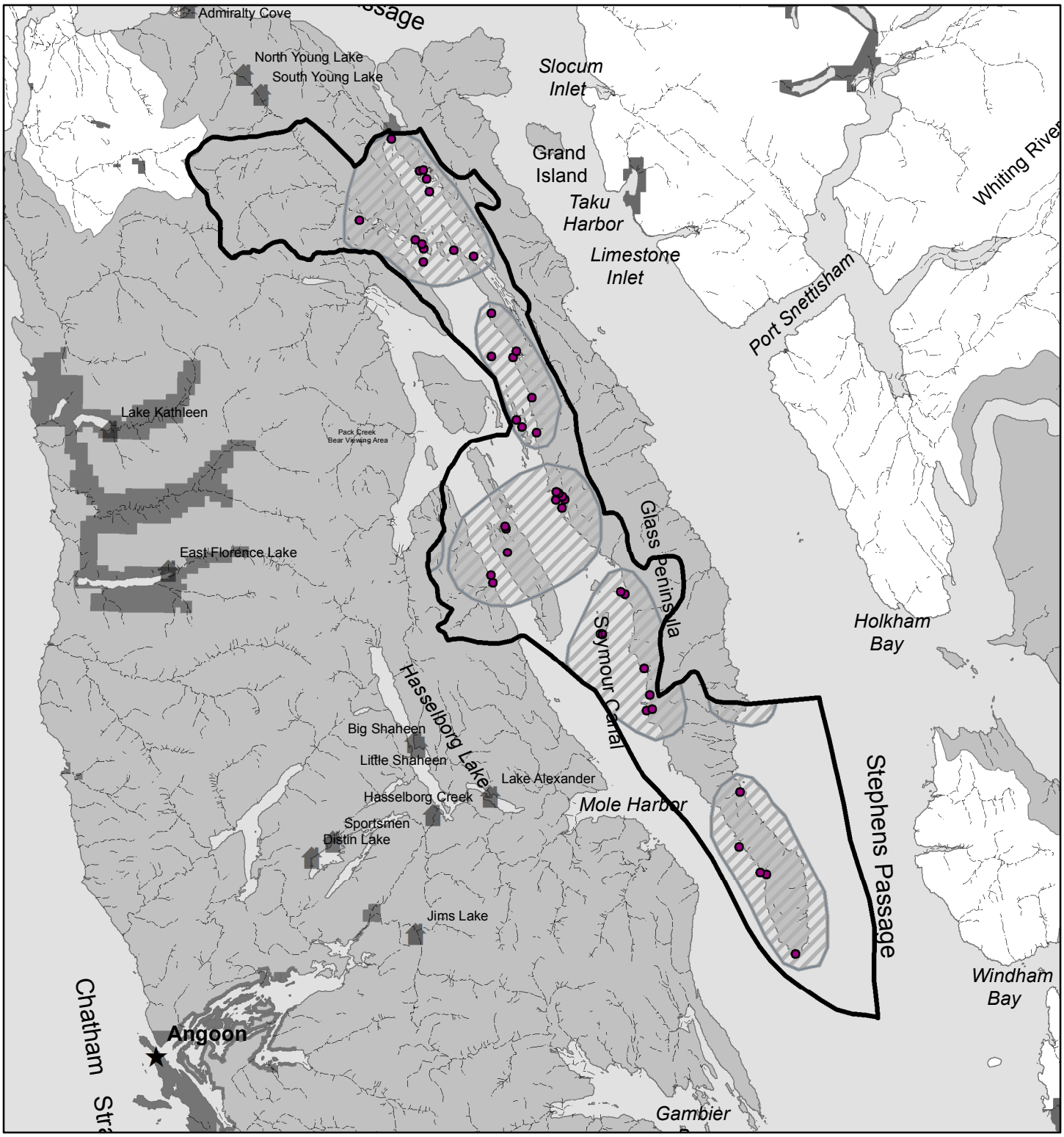

Cabin
Town
Stream
Recreation Site
Use Area
Capacity Location
Salt and Freshwater
Wilderness
Non-National Forest Land

N
W E
S

0 1.75 3.5 7 10.5
Miles

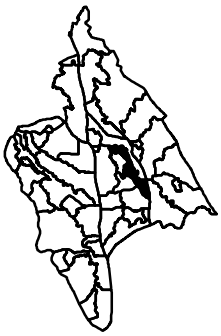

PACK CREEK ZOOLOGICAL AREA

Use Area: 04-09B

Summer Season

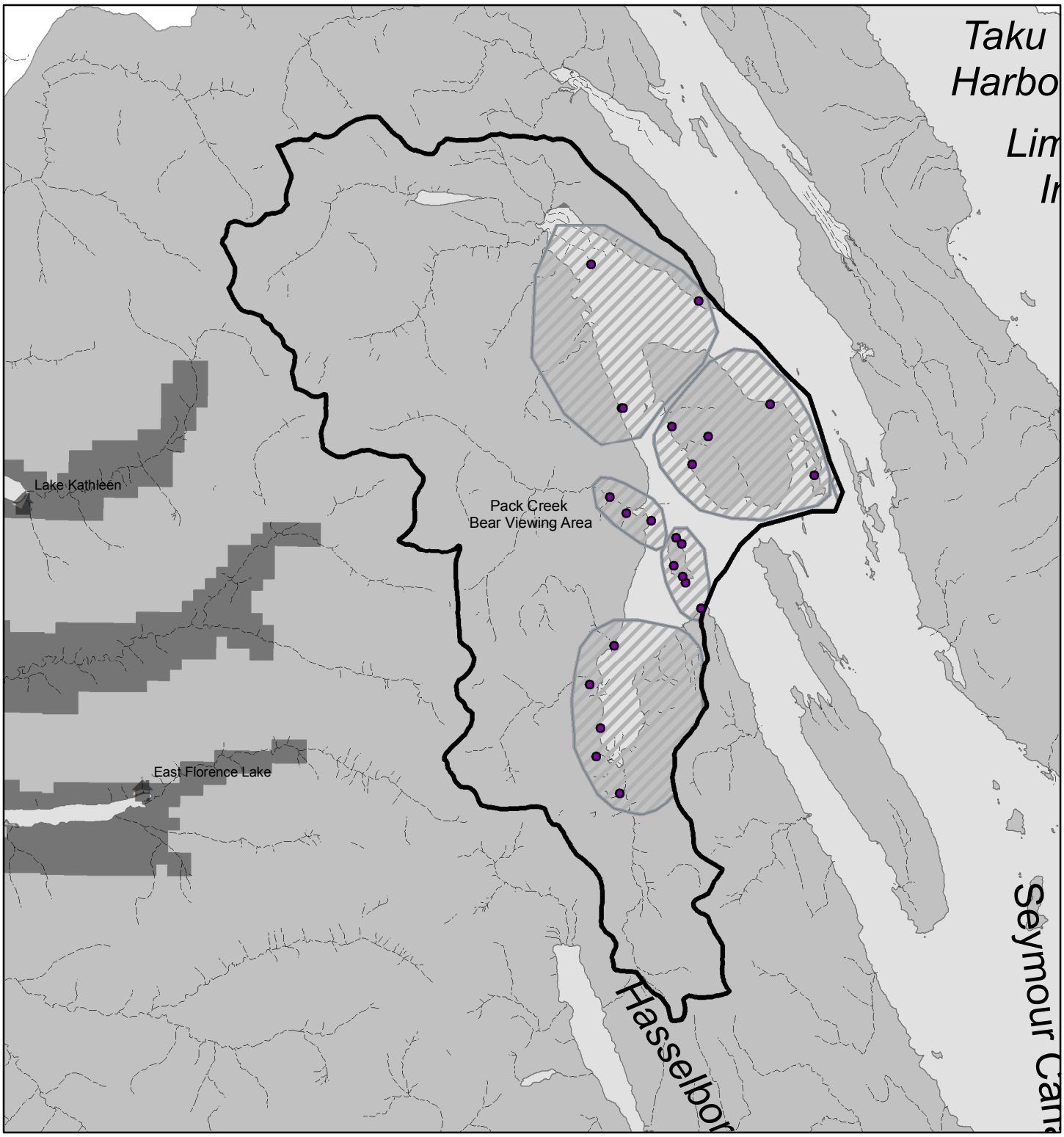

Cabin
Town
Stream
Recreation Site
Use Area
Capacity Location
Salt and Freshwater
Wilderness
Non-National Forest Land

N
W
E
S

0 0.75 1.5 3 4.5
Miles

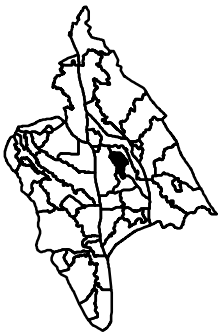

PACK CREEK ZOOLOGICAL AREA

Use Area: 04-09B

Fall, Winter
Spring Season

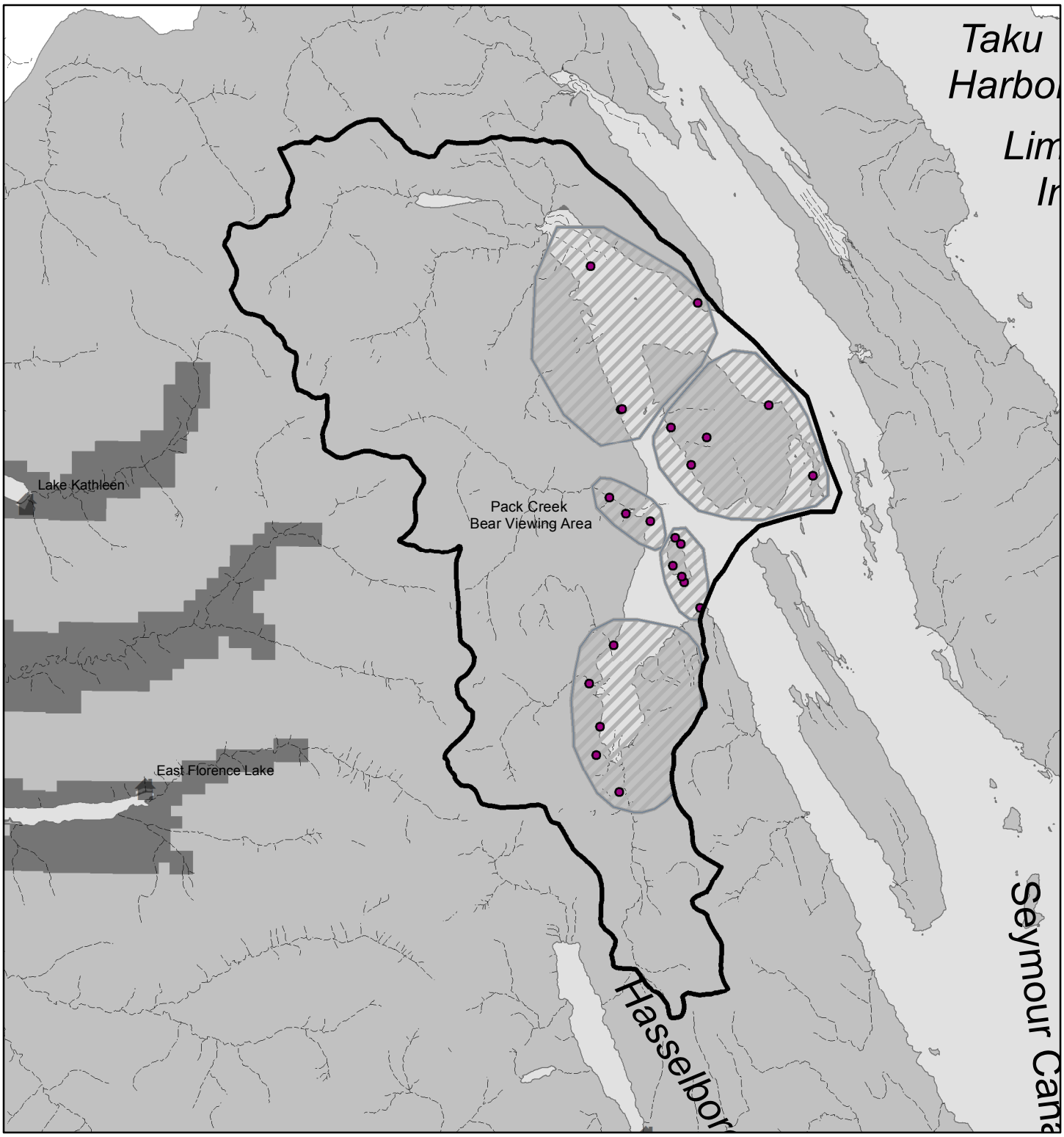

Cabin
Town
Stream
Recreation Site
Use Area
Capacity Location
Salt and Freshwater
Wilderness
Non-National Forest Land

N
W
E
S

0 0.75 1.5 3 4.5
Miles

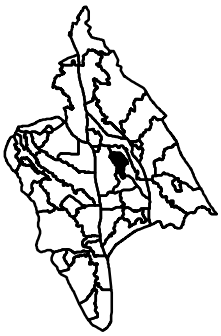

GREENS CREEK

Use Area: 04-10A

Summer Season

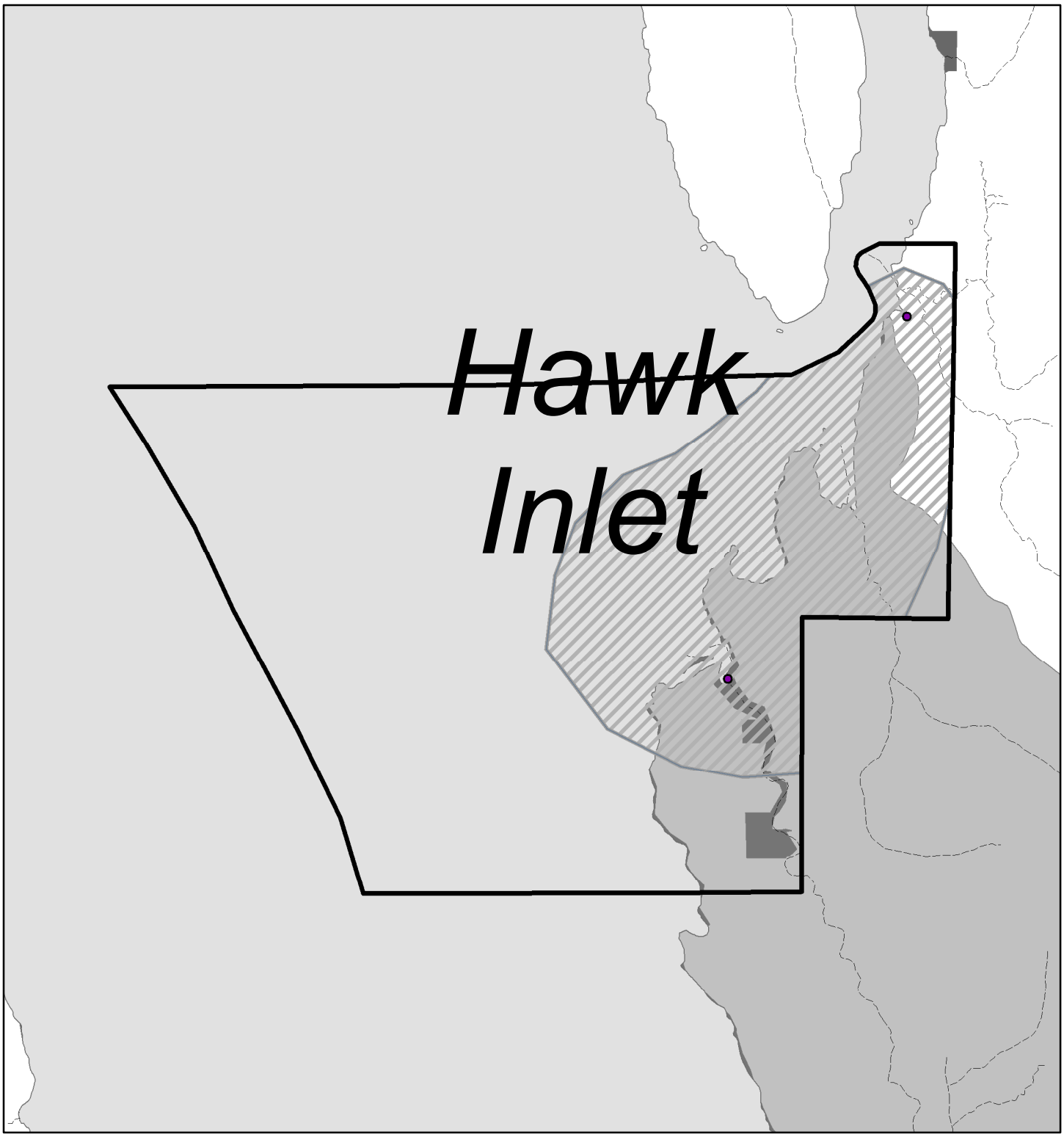

Cabin
Town
Stream
Recreation Site
Use Area
Capacity Location
Salt and Freshwater
Wilderness
Non-National Forest Land

N
W
E
S

0 0.275 0.55 1.1 1.65
Miles

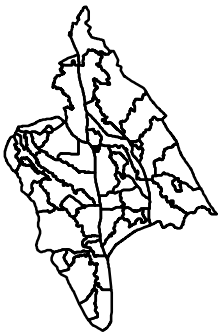

GREENS CREEK

Use Area: 04-10A

Fall, Winter
Spring Season

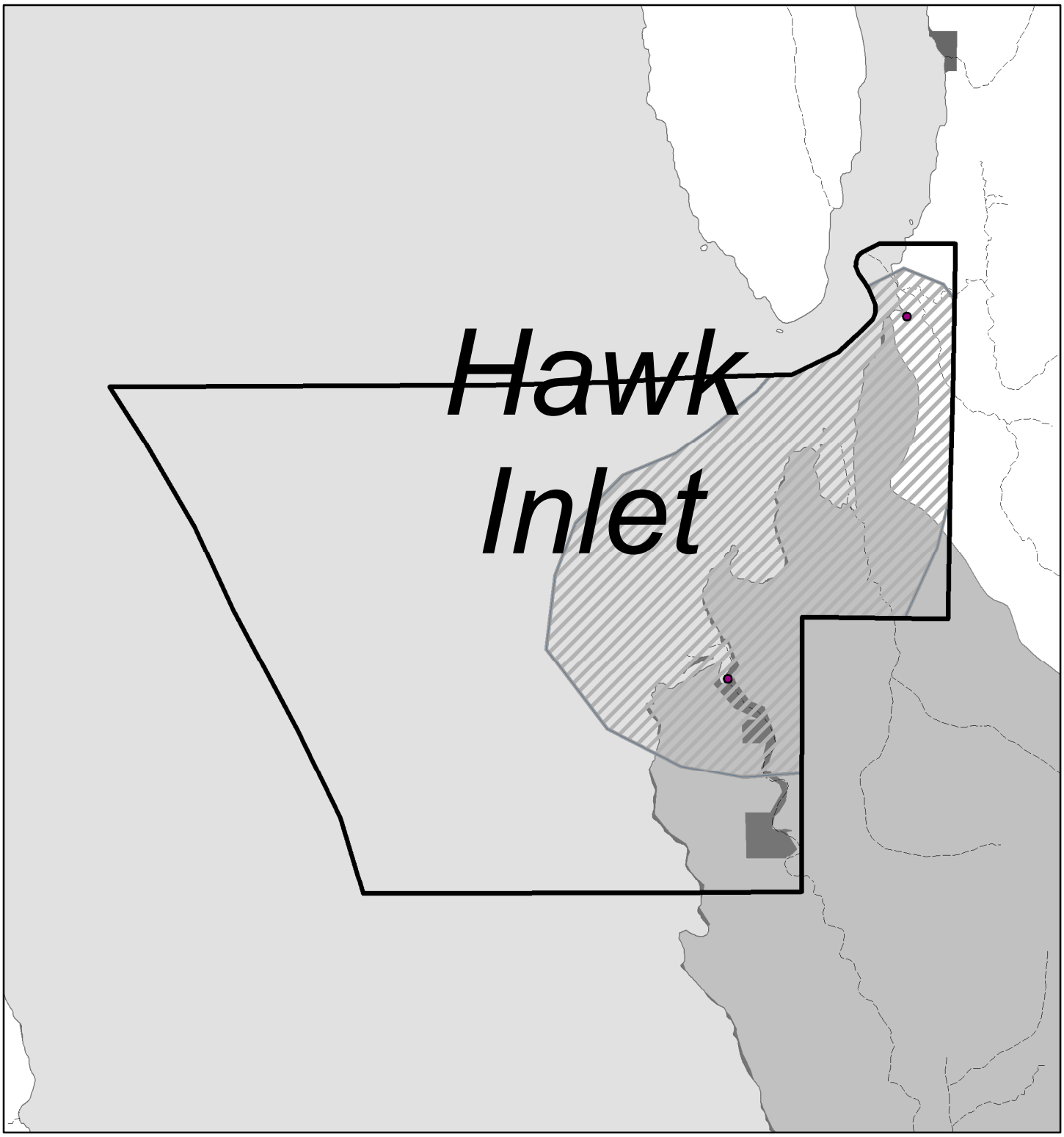

Cabin
Town
Stream
Recreation Site
Use Area
Capacity Location
Salt and Freshwater
Wilderness
Non-National Forest Land

N
W
E
S

0 0.275 0.55 1.1 1.65
Miles

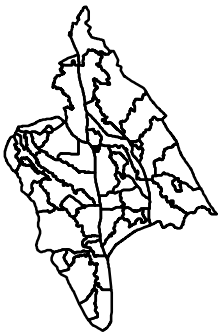

NW ADMIRALTY

Use Area: 04-10B

Summer Season

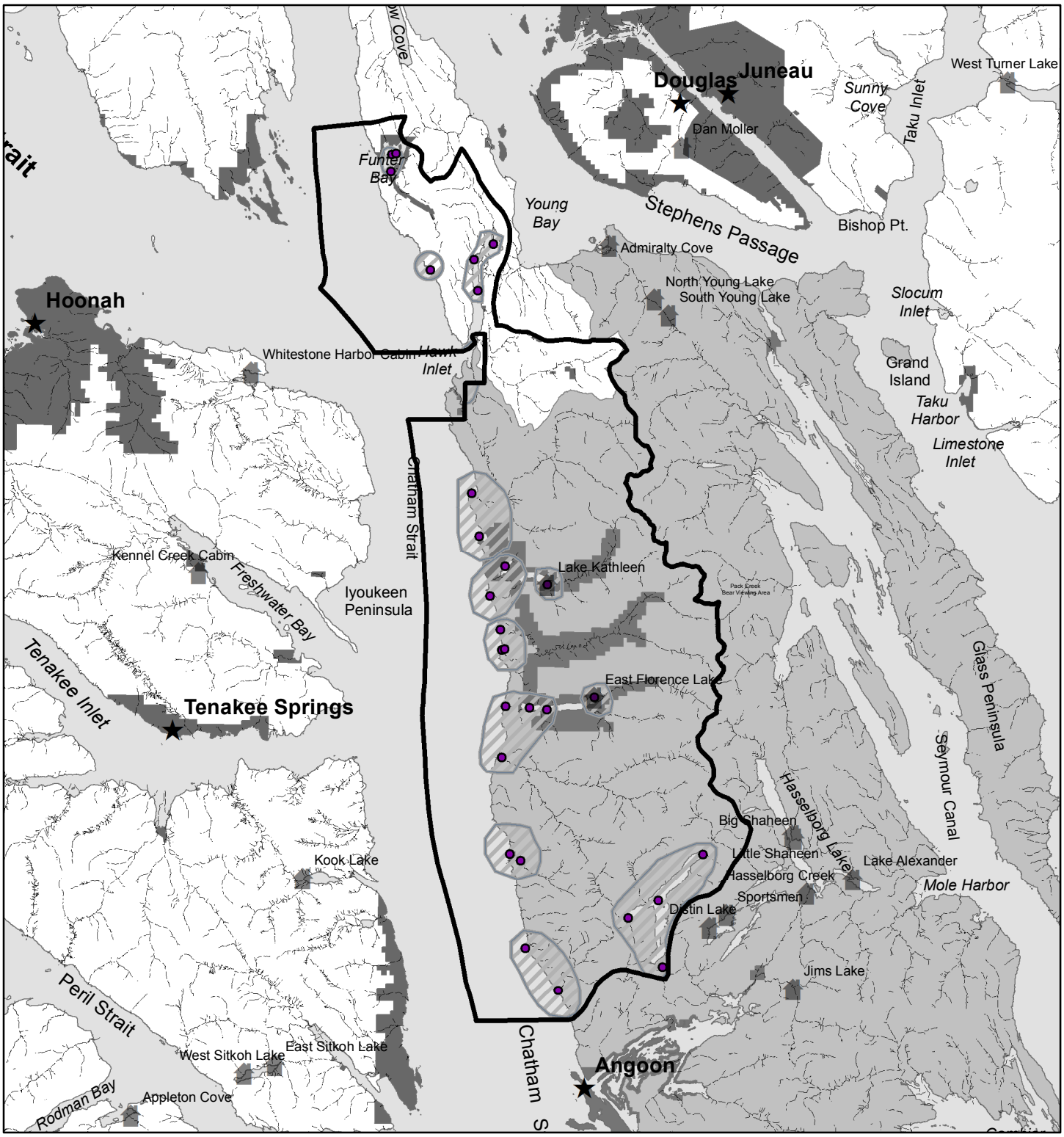

Cabin
Town
Stream
Recreation Site
Use Area
Capacity Location
Salt and Freshwater
Wilderness
Non-National Forest Land

N
W
E
S

0 2.25 4.5 9 13.5 Miles

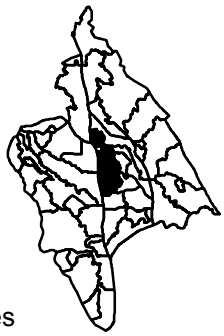

NW ADMIRALTY

Use Area: 04-10B

Fall, Winter
Spring Season

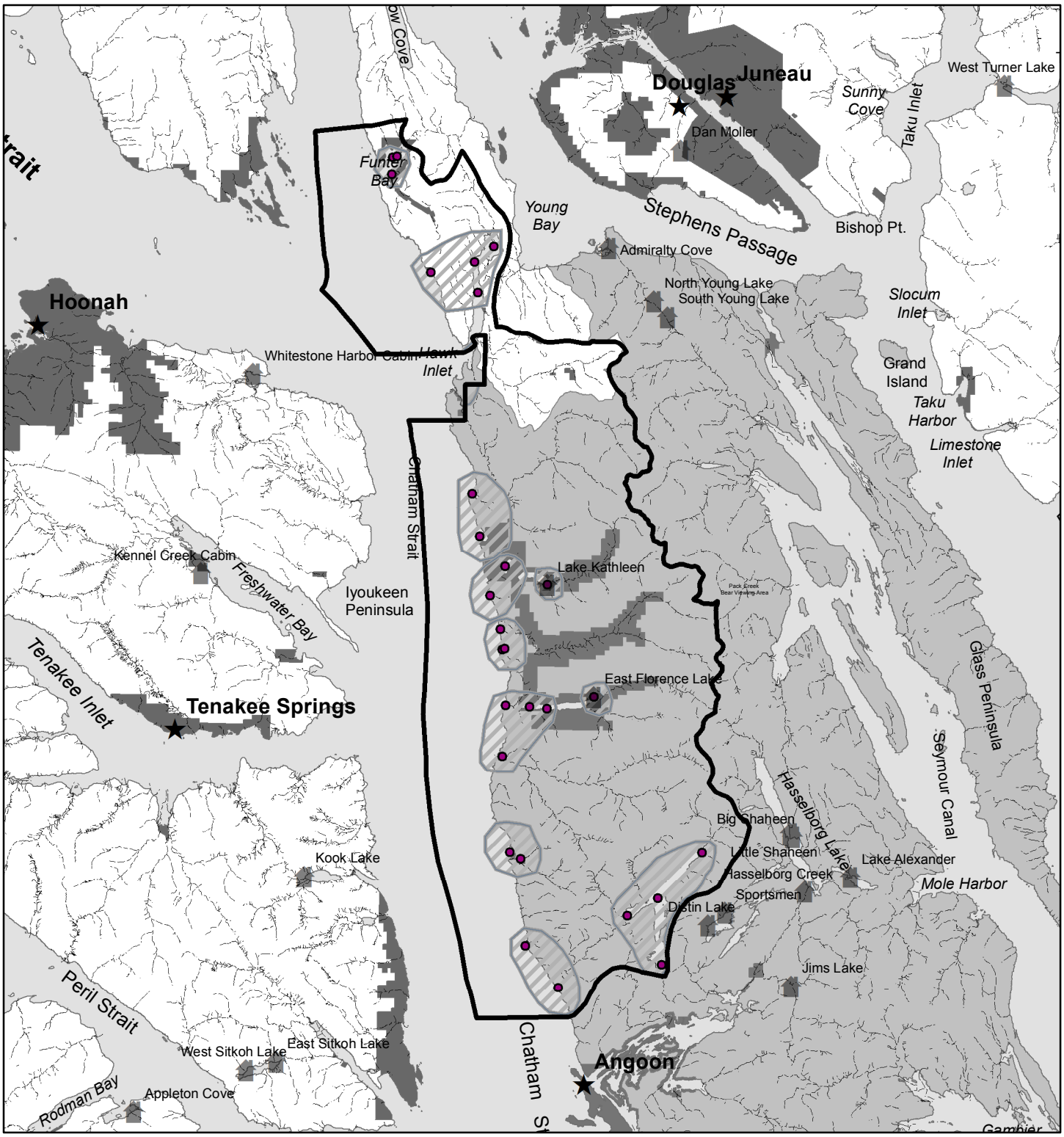

Cabin
Town
Stream
Recreation Site
Use Area
Capacity Location
Salt and Freshwater
Wilderness
Non-National Forest Land

N
W
E
S
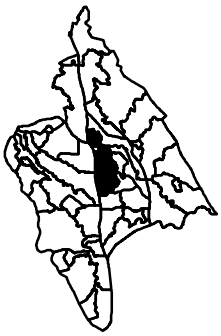
0 2.25 4.5 9 13.5
Miles